



Meridian Solar Farm

EN010169

Volume 2


Plans

2.6 Streets, Rights of Way
and Access Plans – Section A
Solar Development Area

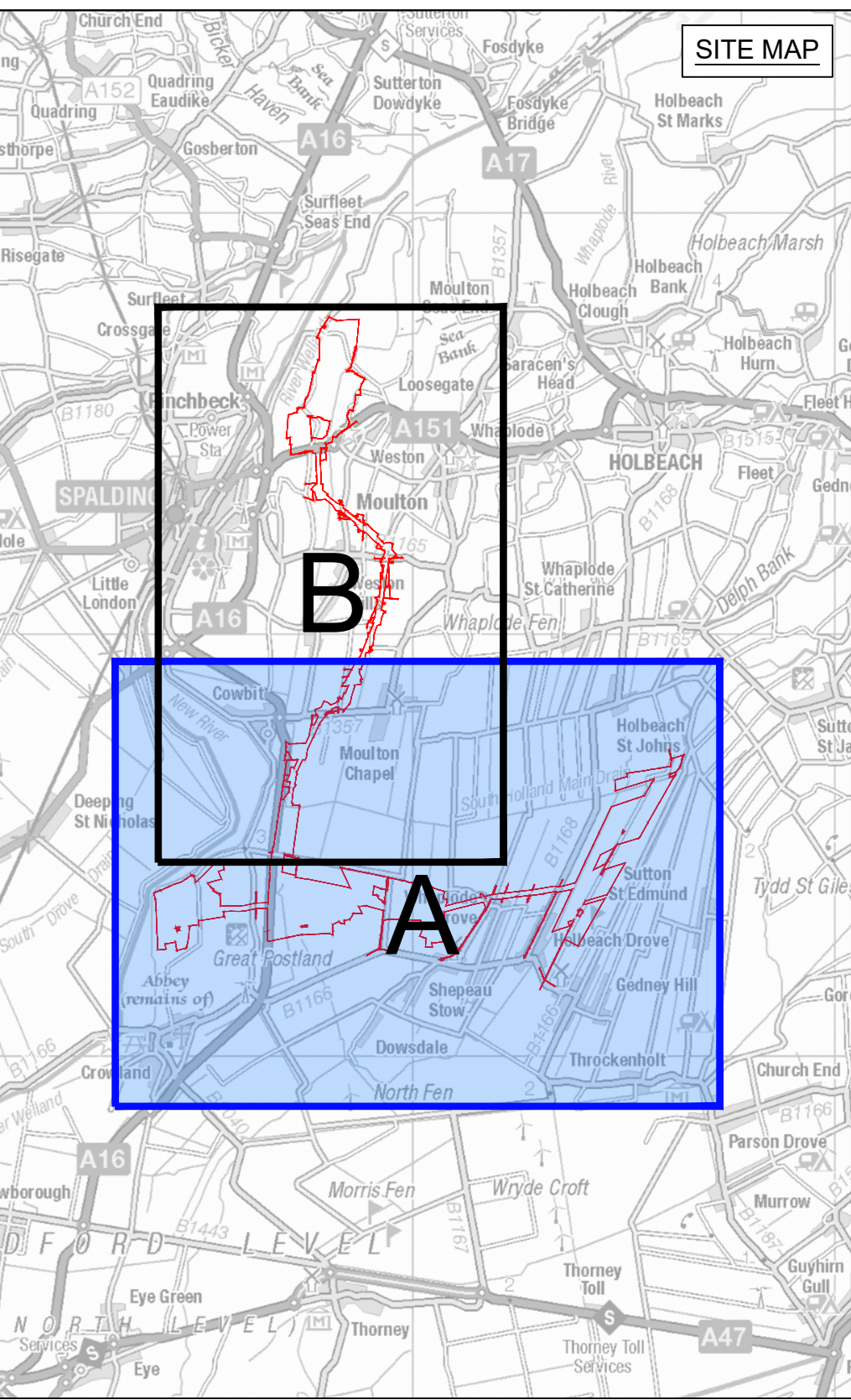
APFP Regulation 5(2)(k)

Infrastructure Planning (Applications:
Prescribed Forms and Procedure)
Regulations 2009

March 2026




MERIDIAN SOLAR FARM
STREETS, RIGHTS OF WAY AND ACCESS KEY PLAN
REGULATION 5(2)(K)
SECTION A SHEET 1 OF 1



- Legend**
- Local Authority boundary
 - Section boundary
 - Sheet index
 - Order Limits

- Notes**
1. This drawing is scaled at paper size A0, therefore any prints taken at smaller sizes will affect accuracy of measurement units and should not be scaled against.
 2. The Local Authorities' boundaries and titles are correct at the time of submission.
 3. All dimensions are in metres unless stated otherwise.
 4. The proposed works shown are illustrative only and will be subject to change as part of detailed design development. Any changes will be limited to being within the Order Limits and any other constraints included in the Development Consent Order.
 5. These plans should be read in conjunction with the Schedules 4-7 (inclusive) of the Development Consent Order.
 6. These plans should also be read in conjunction with the Outline Construction Environmental Management Plan (EN010169/APP/7.10), the Outline Operational Environmental Management Plan (EN010169/APP/7.11), the Outline Decommissioning Environmental Management Plan (EN010169/APP/7.12), the Outline Construction Traffic Management Plan (EN010169/APP/7.13), and the Outline Public Right of Way Management Plan (EN010169/APP/7.15).

Coordinate System: British National Grid
Sheet X Centroid Coordinate: 530092 Sheet Y Centroid Coordinate: 314080

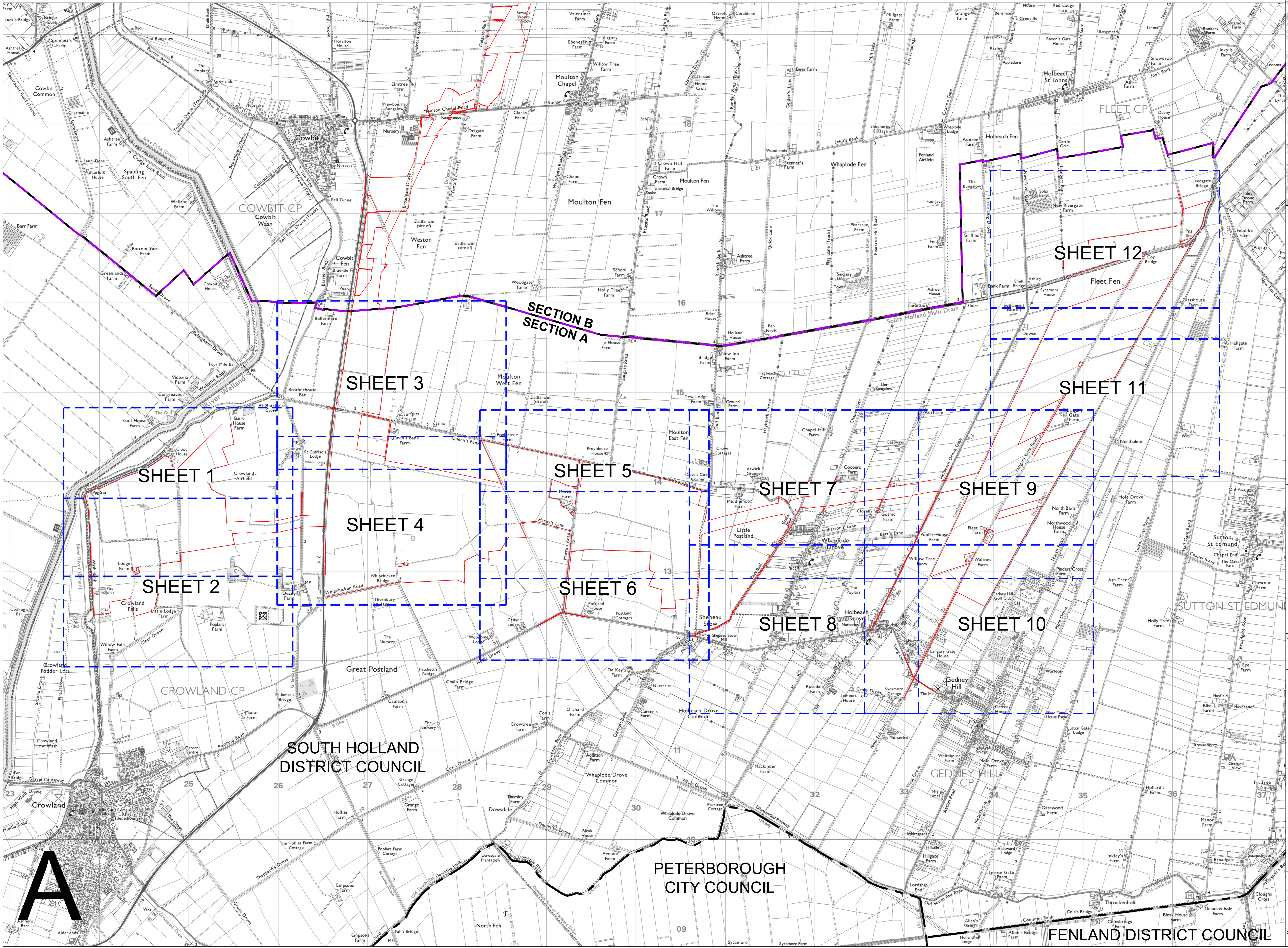



BACKGROUND MAPPING INFORMATION HAS BEEN REPRODUCED FROM THE ORDNANCE SURVEY BY PERMISSION OF ORDNANCE SURVEY OF THE CONTROLLER OF HIS MAJESTY'S STATIONERY OFFICE. © CROWN COPYRIGHT AND DATABASE RIGHTS (2025) ORDNANCE SURVEY AC000080122. BLUESKY INTERNATIONAL LTD ©

Issue	Date	Remarks	Drawn	Checked	Approved
0	MAR 2026	FOR DCO SUBMISSION	JT	MEK	JH

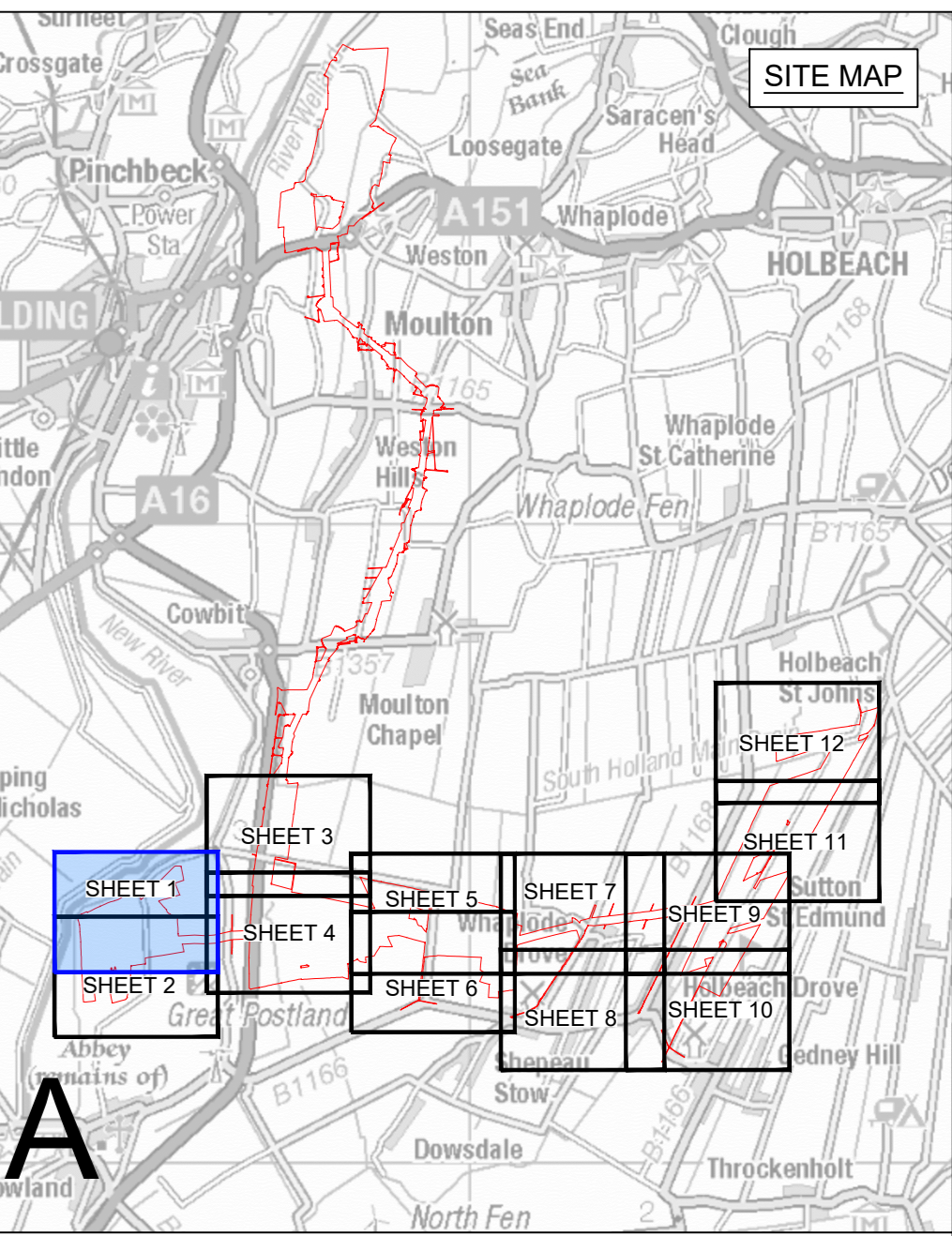
**MERIDIAN SOLAR FARM
STREETS, RIGHTS OF WAY AND
ACCESS KEY PLAN
REGULATION 5(2)(K)
SECTION A
SHEET 1 OF 1**

Application Number	EN010169				
Meridian Drawing Reference	DCO_AIAC/KP/01				
Scale	Sheet Size	Sheet	Issue		
1:14,000	A0	SHEET 1 OF 1	0		






MERIDIAN SOLAR FARM
STREETS, RIGHTS OF WAY AND ACCESS PLAN
REGULATION 5(2)(k)
SECTION A SHEET 1A OF 12



- Legend**
- Section boundary
 - Sheet index outlines
 - Order Limits
 - Existing Access to be Retained and Shown for Information Only
 - Existing Access to be Closed
 - Existing Access to be Managed During Construction
 - Existing Access to be Retained and Utilised for Maintenance
 - Existing Access to be Retained and Improved
 - New Access to be Provided
 - Public Right of Way Identifier
 - New Permissive Path Identifier
 - Existing Public Right of Way
 - Proposed Temporary Public Right of Way Closure
 - Public Rights of Way to be Managed
 - Permanent Authorisation of Use of Motor Vehicles over Public Rights of Way
 - New Permissive Path
 - Existing Private Road to be Maintained and Managed
 - Existing National Cycleway Link Route
 - Permanent Alteration of Layout
 - Street Works
 - Common Land to be Temporarily Closed and/or Managed
 - Temporary Common Land Diversion Corridor

- Notes**
1. This drawing is scaled at paper size A0, therefore any prints taken at smaller sizes will affect accuracy of measurement units and should not be scaled against.
 2. All dimensions are in metres unless stated otherwise.
 3. The proposed works shown are illustrative only and will be subject to change as part of detailed design development. Any changes will be limited to being within the Order Limits and any other constraints included in the Development Consent Order.
 4. These plans should be read in conjunction with the Schedules 4 to 7 (inclusive) of the Development Consent Order.
 5. These plans should also be read in conjunction with the Outline Construction Environmental Management Plan (EN010169/APP/7.10), the Outline Operational Environmental Management Plan (EN010169/APP/7.11), the Outline Decommissioning Environmental Management Plan (EN010169/APP/7.12), the Outline Construction Traffic Management Plan (EN010169/APP/7.13), and the Outline Public Right of Way Management Plan (EN010169/APP/7.15).
 6. Lines adjacent to each other share the same alignment.

Coordinate System: British National Grid
Sheet X Centroid Coordinate: 524879 Sheet Y Centroid Coordinate: 313886

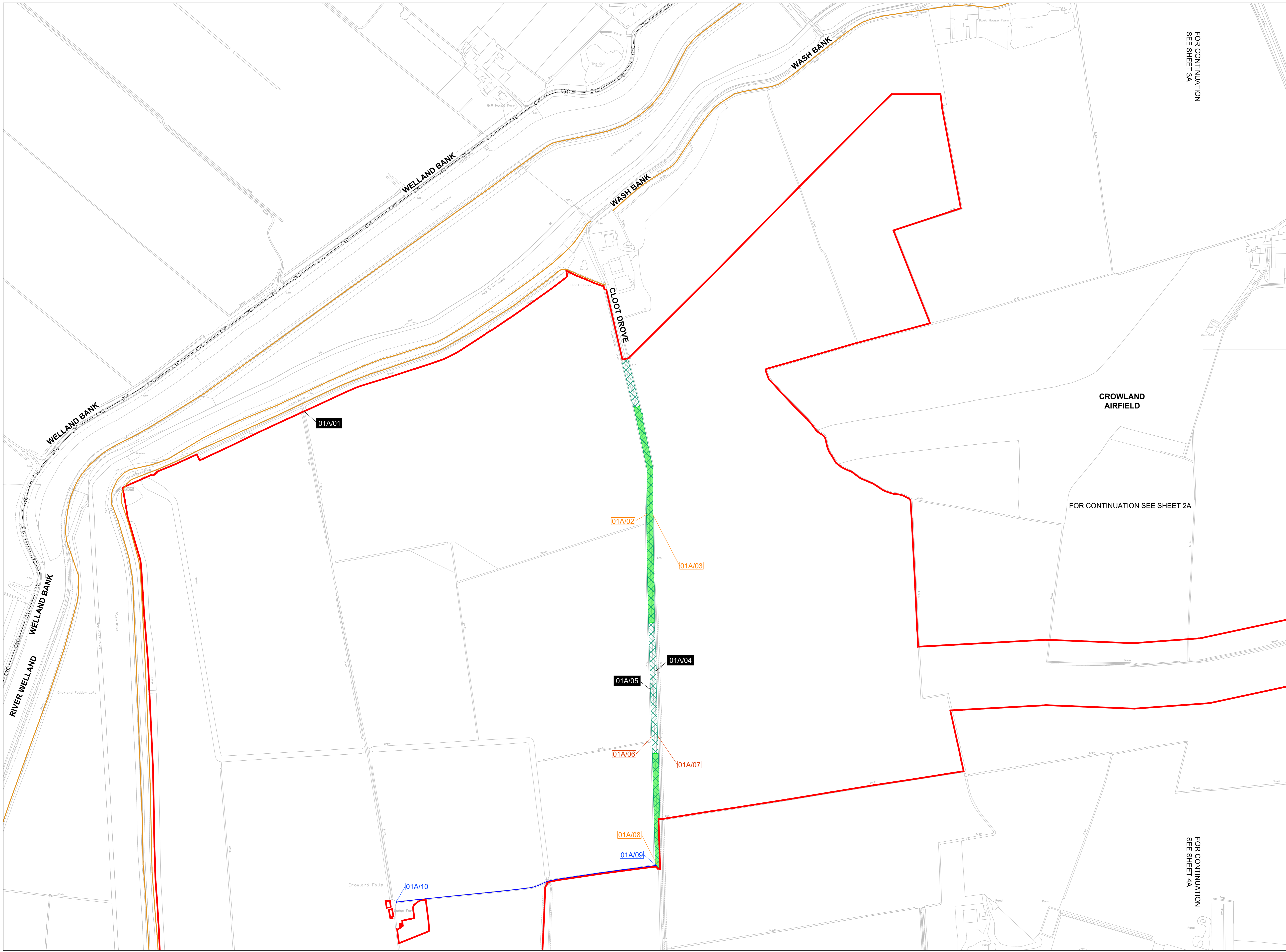


BACKGROUND MAPPING INFORMATION HAS BEEN REPRODUCED FROM THE ORDNANCE SURVEY BY PERMISSION OF ORDNANCE SURVEY OF THE CONTROLLER OF HIS MAJESTY'S STATIONERY OFFICE. © CROWN COPYRIGHT AND DATABASE RIGHTS (2025) ORDNANCE SURVEY AC000808122. BLUESKY INTERNATIONAL LTD ©

Issue	Date	Remarks	Drawn	Checked	Approved
0	MAR 2026	FOR DCO SUBMISSION	JT	MEK	JH

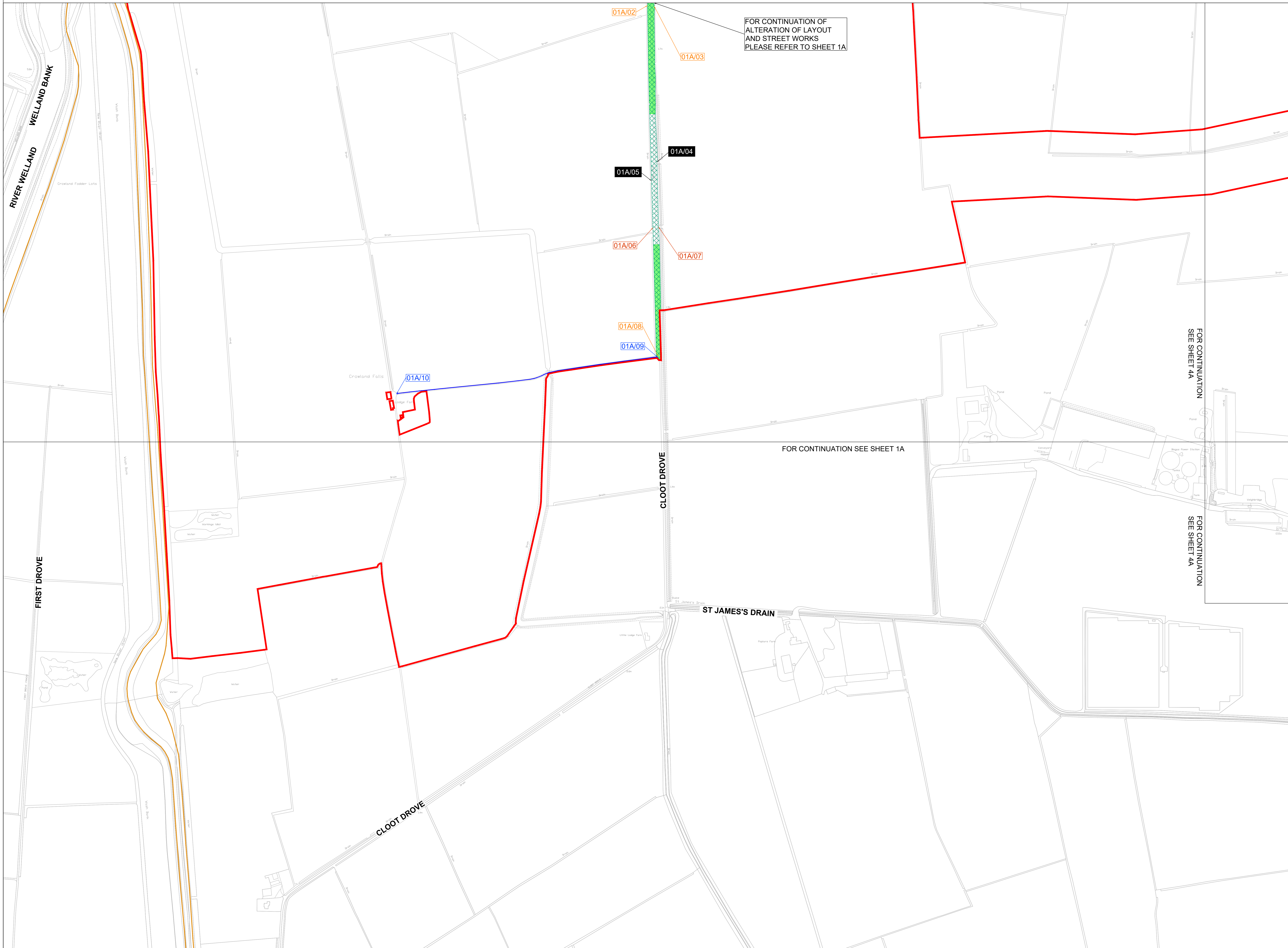
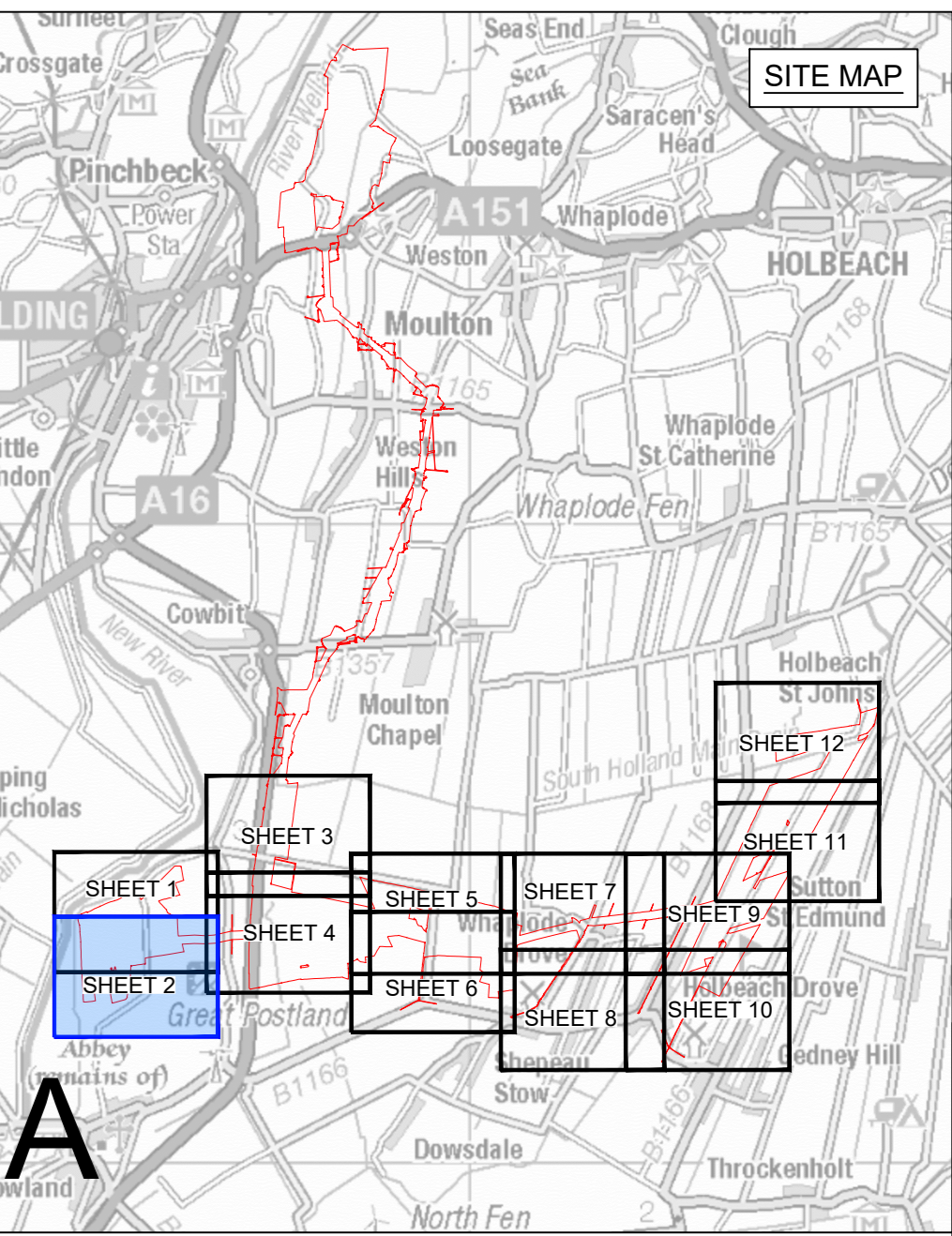
Meridian Solar
Application Number: EN010169
Meridian Drawing Reference: DCO_AIAC/PS/01

Scale	Sheet Size	Sheet	Issue
1:2,500	A0	SHEET 1 OF 12	0





MERIDIAN SOLAR FARM
STREETS, RIGHTS OF WAY AND ACCESS PLAN
REGULATION 5(2)(k)
SECTION A SHEET 2A OF 12



Legend

- Section boundary
- Sheet index outlines
- Order Limits
- Existing Access to be Retained and Shown for Information Only
- Existing Access to be Closed
- Existing Access to be Managed During Construction
- Existing Access to be Retained and Utilised for Maintenance
- Existing Access to be Retained and Improved
- New Access to be Provided
- Public Right of Way Identifier
- New Permissive Path Identifier
- Existing Public Right of Way
- Proposed Temporary Public Right of Way Closure
- Public Rights of Way to be Managed
- Permanent Authorisation of Use of Motor Vehicles over Public Rights of Way
- New Permissive Path
- Existing Private Road to be Maintained and Managed
- Existing National Cycleway Link Route
- Permanent Alteration of Layout
- Street Works
- Common Land to be Temporarily Closed and/or Managed
- Temporary Common Land Diversion Corridor

- Notes**
1. This drawing is scaled at paper size A0, therefore any prints taken at smaller sizes will affect accuracy of measurement units and should not be scaled against.
 2. All dimensions are in metres unless stated otherwise.
 3. The proposed works shown are illustrative only and will be subject to change as part of detailed design development. Any changes will be limited to being within the Order Limits and any other constraints included in the Development Consent Order.
 4. These plans should be read in conjunction with the Schedules 4 to 7 (inclusive) of the Development Consent Order.
 5. These plans should also be read in conjunction with the Outline Construction Environmental Management Plan (EN010169/APP/7.10), the Outline Operational Environmental Management Plan (EN010169/APP/7.11), the Outline Decommissioning Environmental Management Plan (EN010169/APP/7.12), the Outline Construction Traffic Management Plan (EN010169/APP/7.13), and the Outline Public Right of Way Management Plan (EN010169/APP/7.15).
 6. Lines adjacent to each other share the same alignment.

Coordinate System: British National Grid
Sheet X Centroid Coordinate: 524879 Sheet Y Centroid Coordinate: 312873

0 50 100 200 300
Metres

BACKGROUND MAPPING INFORMATION HAS BEEN REPRODUCED FROM THE ORDNANCE SURVEY BY PERMISSION OF ORDNANCE SURVEY OF THE CONTROLLER OF HIS MAJESTY'S STATIONERY OFFICE. © CROWN COPYRIGHT AND DATABASE RIGHTS (2025) ORDNANCE SURVEY AC000808122. BLUESKY INTERNATIONAL LTD ©

Issue	Date	Remarks	Drawn	Checked	Approved
0	MAR 2026	FOR DCO SUBMISSION	JT	MEK	JH

**MERIDIAN SOLAR FARM
STREETS, RIGHTS OF WAY AND
ACCESS PLAN
REGULATION 5(2)(k)
SECTION A SHEET 2A OF 12**

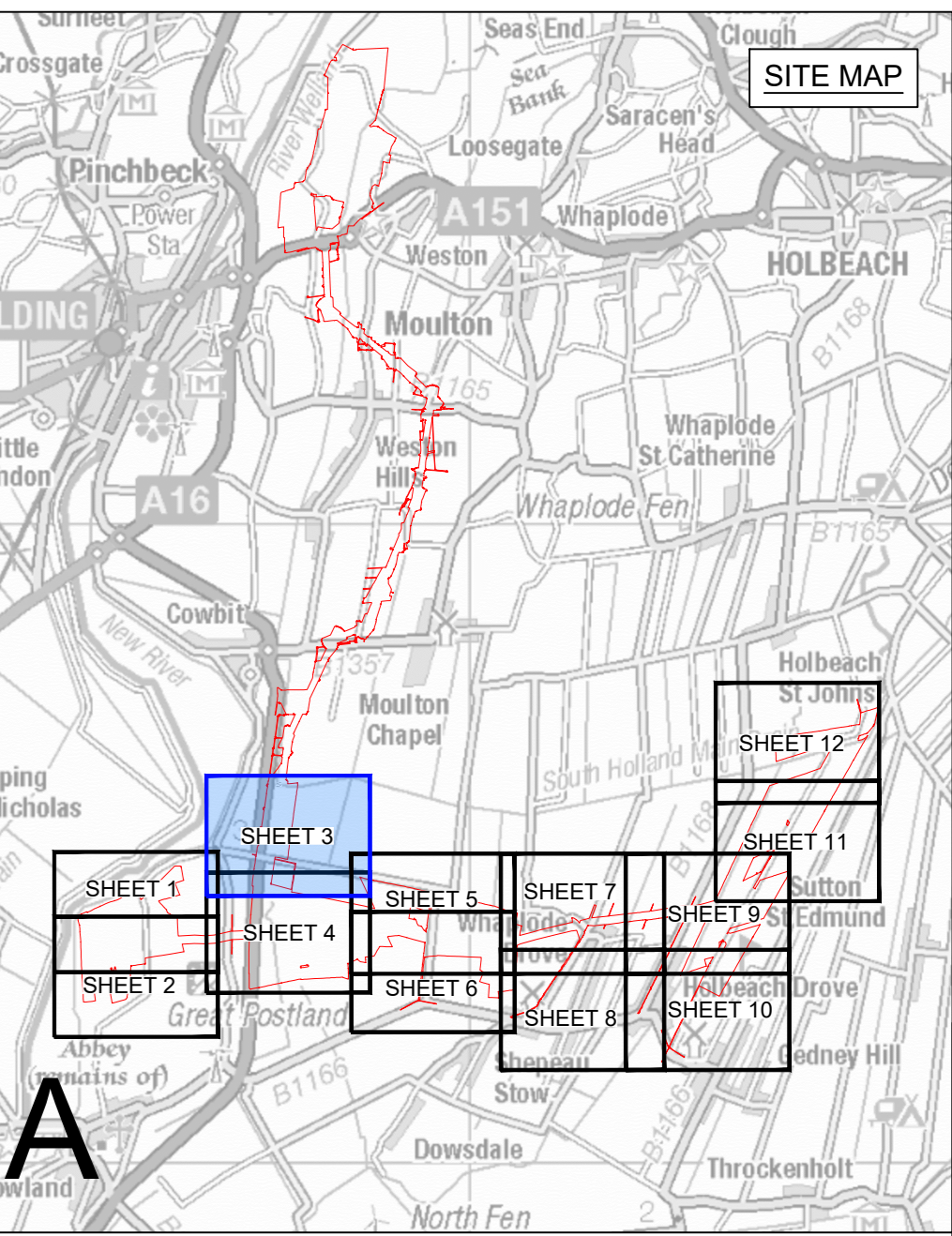
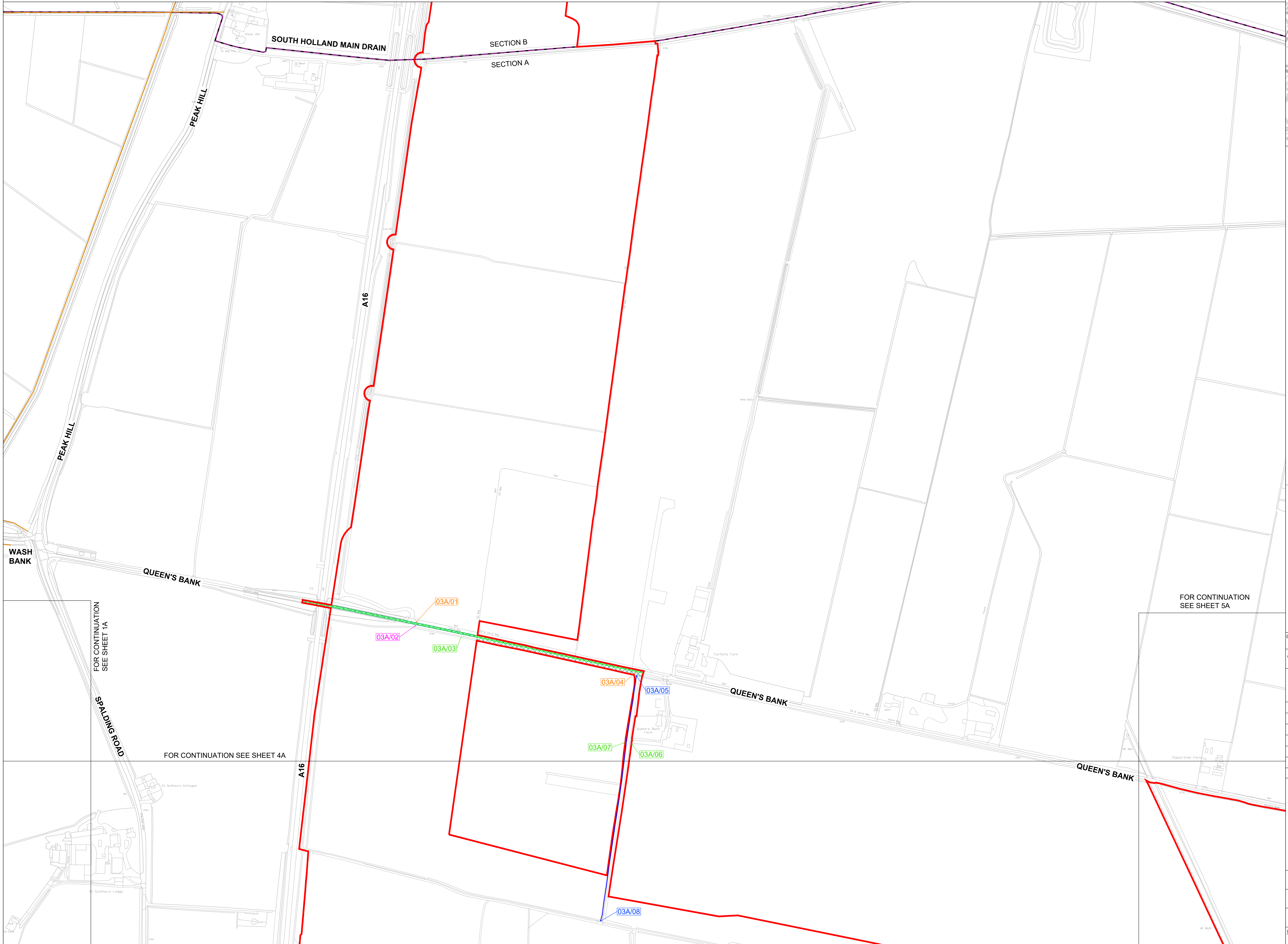
Application Number: EN010169

Meridian Drawing Reference: DCO_AIAC/PS/02

Scale: 1:2,500	Sheet Size: A0	Sheet: SHEET 2 OF 12	Issue: 0
----------------	----------------	----------------------	----------



MERIDIAN SOLAR FARM
STREETS, RIGHTS OF WAY AND ACCESS PLAN
REGULATION 5(2)(k)
SECTION A SHEET 3A OF 12




Legend

- Section boundary
- Sheet index outlines
- Order Limits
- Existing Access to be Retained and Shown for Information Only
- Existing Access to be Closed
- Existing Access to be Managed During Construction
- Existing Access to be Retained and Utilised for Maintenance
- Existing Access to be Retained and Improved
- New Access to be Provided
- Public Right of Way Identifier
- New Permissive Path Identifier
- Existing Public Right of Way
- Proposed Temporary Public Right of Way Closure
- Public Rights of Way to be Managed
- Permanent Authorisation of Use of Motor Vehicles over Public Rights of Way
- New Permissive Path
- Existing Private Road to be Maintained and Managed
- Existing National Cycleway Link Route
- Permanent Alteration of Layout
- Street Works
- Common Land to be Temporarily Closed and/or Managed
- Temporary Common Land Diversion Corridor

- Notes**
1. This drawing is scaled at paper size A0, therefore any prints taken at smaller sizes will affect accuracy of measurement units and should not be scaled against.
 2. All dimensions are in metres unless stated otherwise.
 3. The proposed works shown are illustrative only and will be subject to change as part of detailed design development. Any changes will be limited to being within the Order Limits and any other constraints included in the Development Consent Order.
 4. These plans should be read in conjunction with the Schedules 4 to 7 (inclusive) of the Development Consent Order.
 5. These plans should also be read in conjunction with the Outline Construction Environmental Management Plan (EN010169/APP/7.10), the Outline Operational Environmental Management Plan (EN010169/APP/7.11), the Outline Decommissioning Environmental Management Plan (EN010169/APP/7.12), the Outline Construction Traffic Management Plan (EN010169/APP/7.13), and the Outline Public Right of Way Management Plan (EN010169/APP/7.15).
 6. Lines adjacent to each other share the same alignment.

Coordinate System: British National Grid
Sheet X Centroid Coordinate: 527266 Sheet Y Centroid Coordinate: 315081



BACKGROUND MAPPING INFORMATION HAS BEEN REPRODUCED FROM THE ORDNANCE SURVEY BY PERMISSION OF ORDNANCE SURVEY OF THE CONTROLLER OF HIS MAJESTY'S STATIONERY OFFICE. © CROWN COPYRIGHT AND DATABASE RIGHTS (2025) ORDNANCE SURVEY AC000808122. BLUESKY INTERNATIONAL LTD ©


Issue	Date	Remarks	Drawn	Checked	Approved
0	MAR 2026	FOR DCO SUBMISSION	JT	MEK	JH

**MERIDIAN SOLAR FARM
STREETS, RIGHTS OF WAY AND
ACCESS PLAN
REGULATION 5(2)(k)
SECTION A SHEET 3A OF 12**

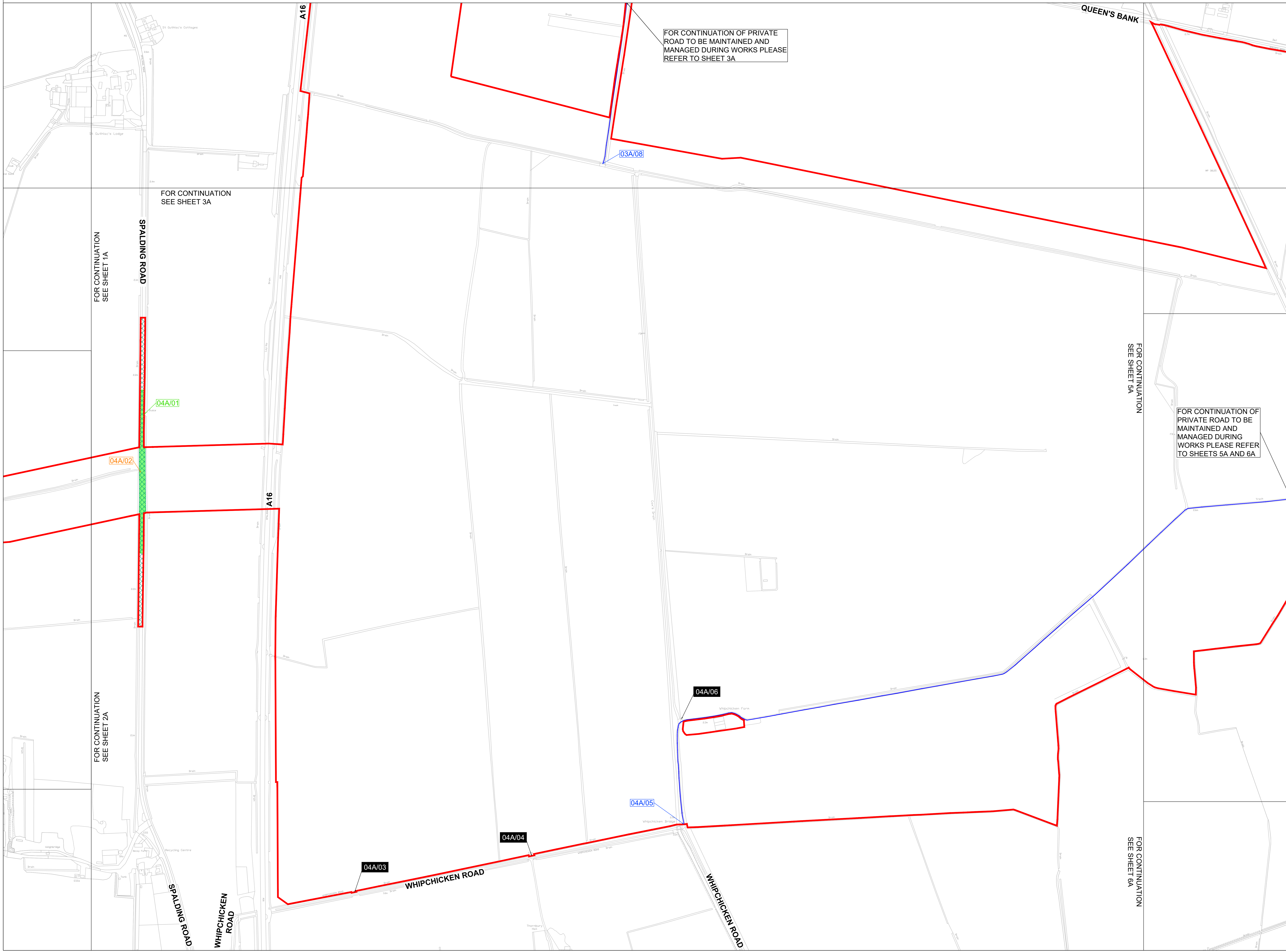
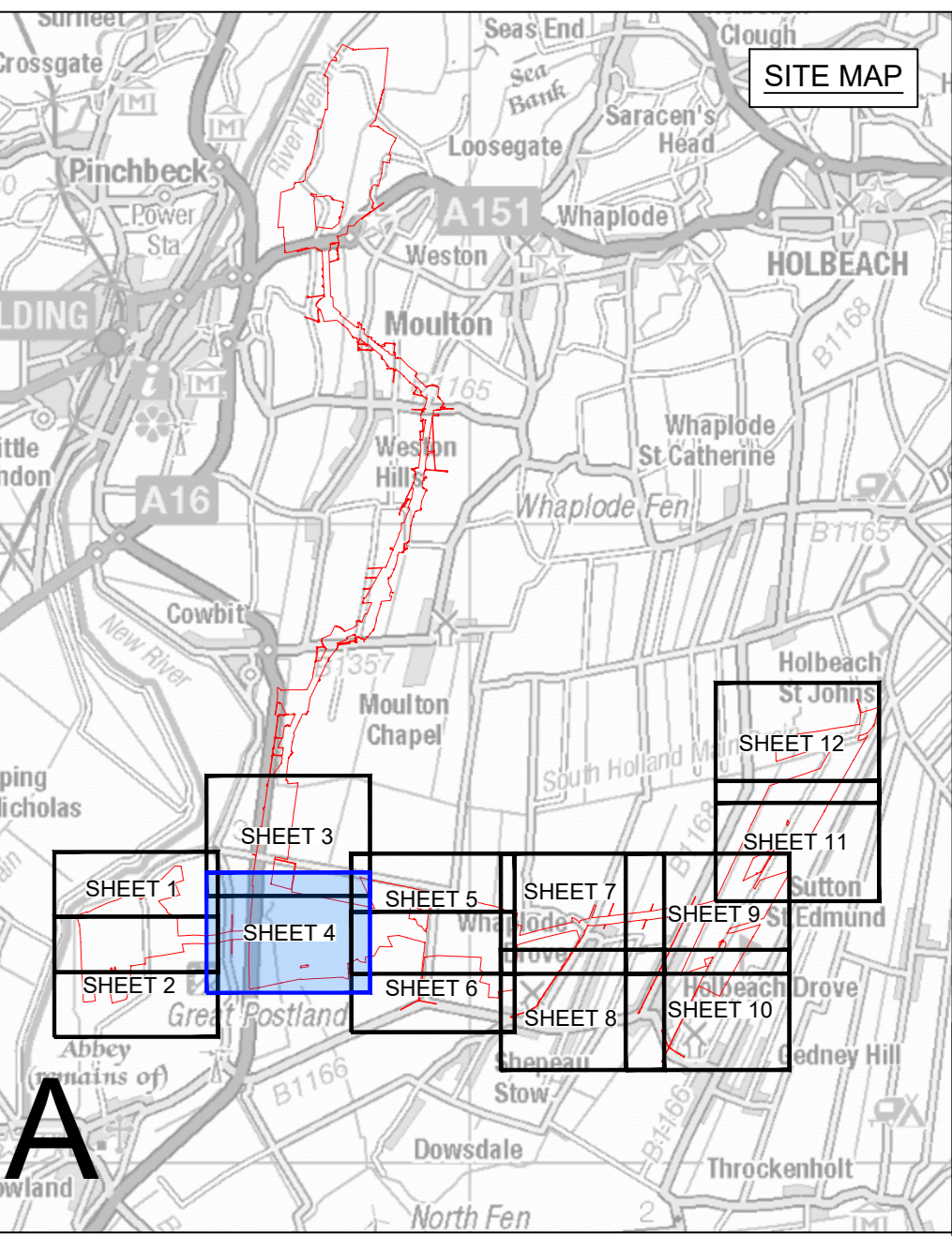
Application Number: EN010169

Meridian Drawing Reference: DCO_AIAC/PS/03

Scale: 1:2,500	Sheet Size: A0	Sheet: SHEET 3 OF 12	Issue: 0
----------------	----------------	----------------------	----------



MERIDIAN SOLAR FARM
STREETS, RIGHTS OF WAY AND ACCESS PLAN
REGULATION 5(2)(k)
SECTION A SHEET 4A OF 12



FOR CONTINUATION OF PRIVATE ROAD TO BE MAINTAINED AND MANAGED DURING WORKS PLEASE REFER TO SHEET 3A

FOR CONTINUATION SEE SHEET 3A

FOR CONTINUATION OF PRIVATE ROAD TO BE MAINTAINED AND MANAGED DURING WORKS PLEASE REFER TO SHEETS 5A AND 6A

- Legend**
- Section boundary
 - Sheet index outlines
 - Order Limits
 - Existing Access to be Retained and Shown for Information Only
 - Existing Access to be Closed
 - Existing Access to be Managed During Construction
 - Existing Access to be Retained and Utilised for Maintenance
 - Existing Access to be Retained and Improved
 - New Access to be Provided
 - Public Right of Way Identifier
 - New Permissive Path Identifier
 - Existing Public Right of Way
 - Proposed Temporary Public Right of Way Closure
 - Public Rights of Way to be Managed
 - Permanent Authorisation of Use of Motor Vehicles over Public Rights of Way
 - New Permissive Path
 - Existing Private Road to be Maintained and Managed
 - Existing National Cycleway Link Route
 - Permanent Alteration of Layout
 - Street Works
 - Common Land to be Temporarily Closed and/or Managed
 - Temporary Common Land Diversion Corridor

- Notes**
1. This drawing is scaled at paper size A0, therefore any prints taken at smaller sizes will affect accuracy of measurement units and should not be scaled against.
 2. All dimensions are in metres unless stated otherwise.
 3. The proposed works shown are illustrative only and will be subject to change as part of detailed design development. Any changes will be limited to being within the Order Limits and any other constraints included in the Development Consent Order.
 4. These plans should be read in conjunction with the Schedules 4 to 7 (inclusive) of the Development Consent Order.
 5. These plans should also be read in conjunction with the Outline Construction Environmental Management Plan (EN010169/APP/7.10), the Outline Operational Environmental Management Plan (EN010169/APP/7.11), the Outline Decommissioning Environmental Management Plan (EN010169/APP/7.12), the Outline Construction Traffic Management Plan (EN010169/APP/7.13), and the Outline Public Right of Way Management Plan (EN010169/APP/7.15).
 6. Lines adjacent to each other share the same alignment.

Coordinate System: British National Grid
Sheet X Centroid Coordinate: 527266 Sheet Y Centroid Coordinate: 313565

0 50 100 200 300 Metres

BACKGROUND MAPPING INFORMATION HAS BEEN REPRODUCED FROM THE ORDNANCE SURVEY BY PERMISSION OF ORDNANCE SURVEY OF THE CONTROLLER OF HIS MAJESTY'S STATIONERY OFFICE. © CROWN COPYRIGHT AND DATABASE RIGHTS (2025) ORDNANCE SURVEY AC000808122. BLUESKY INTERNATIONAL LTD ©


Issue	Date	Remarks	Drawn	Checked	Approved
0	MAR 2026	FOR DCO SUBMISSION	JT	MEK	JH

Meridian Solar

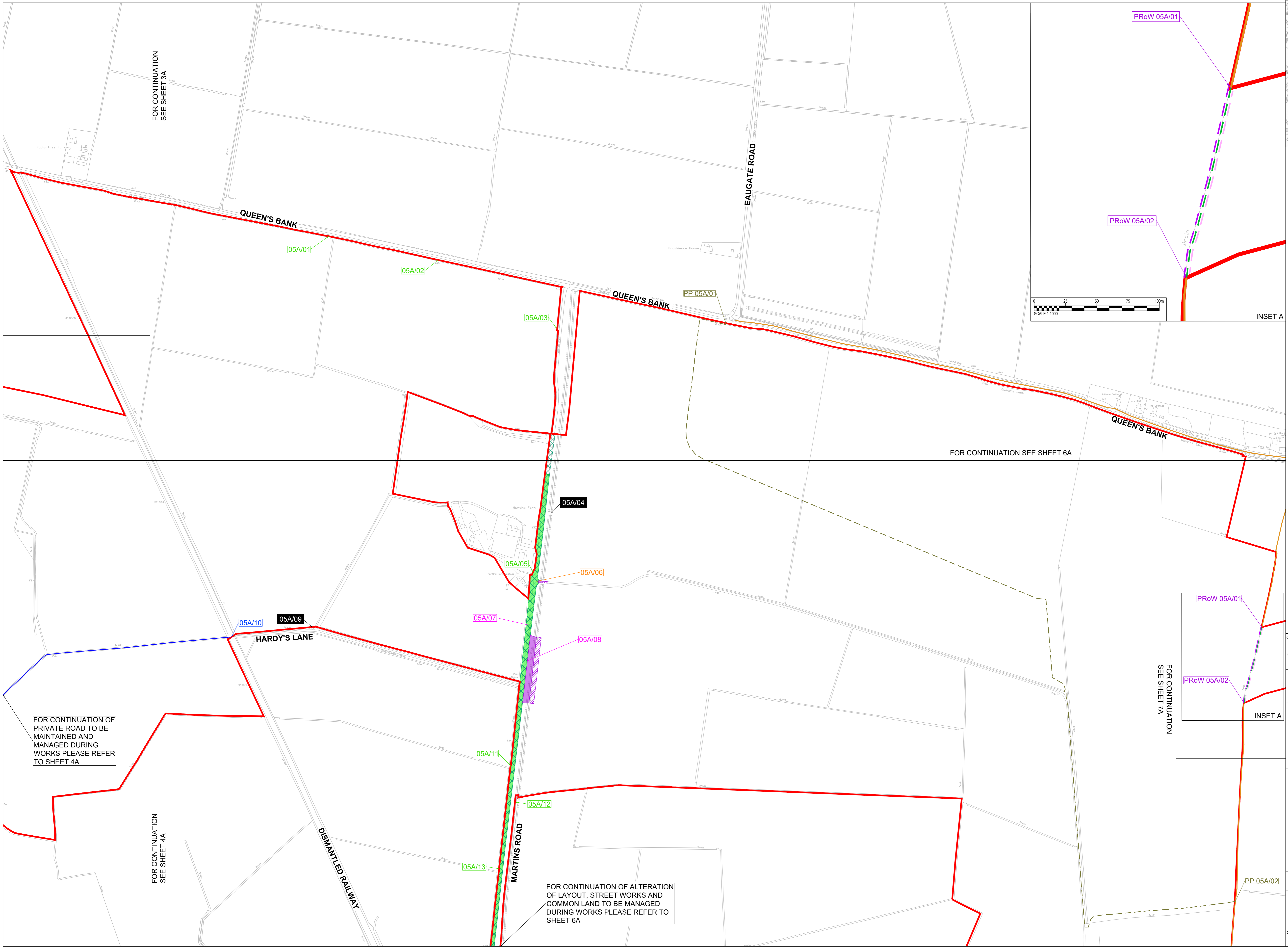
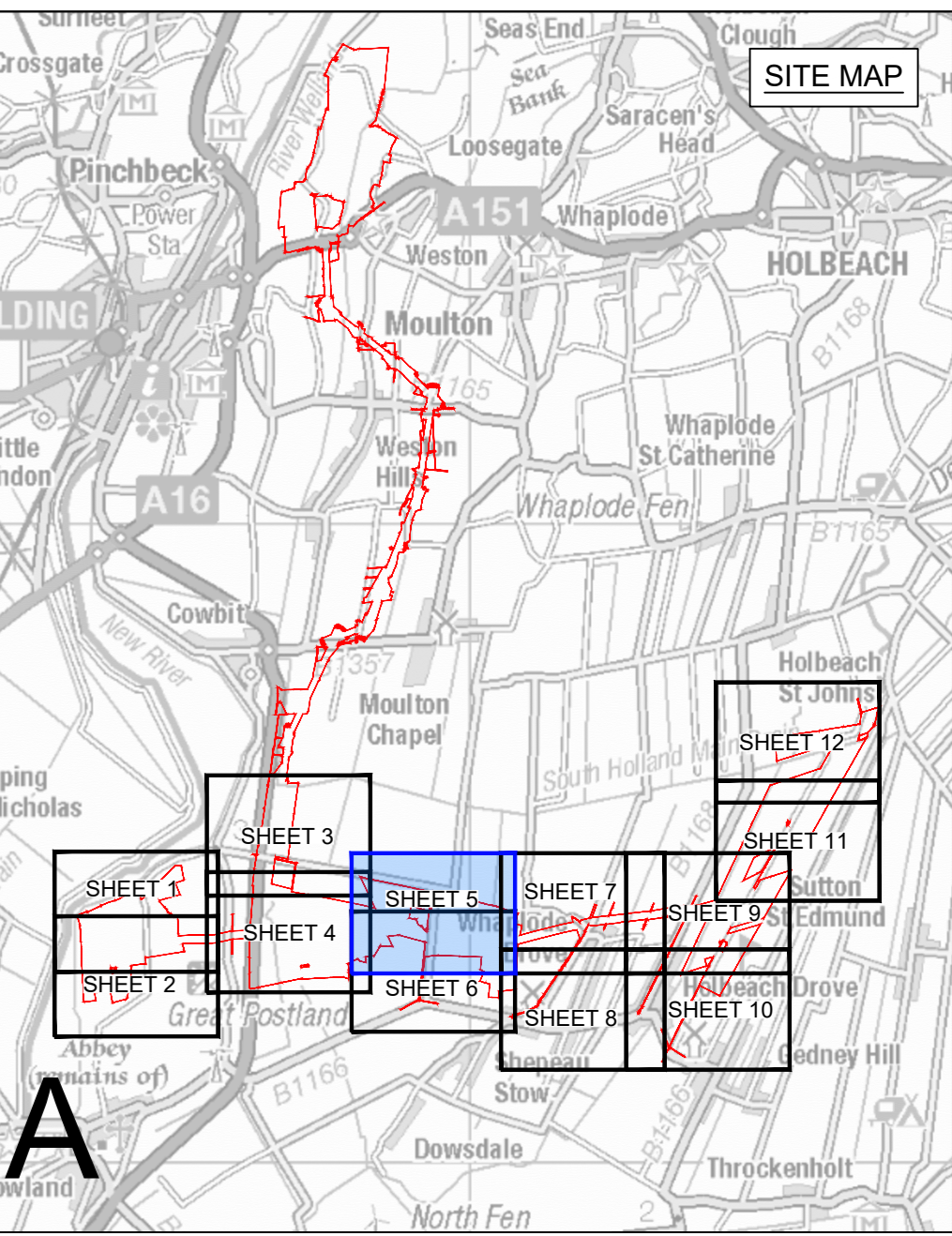
Application Number: EN010169

Meridian Drawing Reference: DCO_AIAC/PS/04

Scale: 1:2,500 Sheet Size: A0 Sheet: SHEET 4 OF 12 Issue: 0



MERIDIAN SOLAR FARM
STREETS, RIGHTS OF WAY AND ACCESS PLAN
REGULATION 5(2)(k)
SECTION A SHEET 5A OF 12



Legend

- Section boundary
- Sheet index outlines
- Order Limits
- Existing Access to be Retained and Shown for Information Only
- Existing Access to be Closed
- Existing Access to be Managed During Construction
- Existing Access to be Retained and Utilised for Maintenance
- Existing Access to be Retained and Improved
- New Access to be Provided
- Public Right of Way Identifier
- New Permissive Path Identifier
- Existing Public Right of Way
- Proposed Temporary Public Right of Way Closure
- Public Rights of Way to be Managed
- Permanent Authorisation of Use of Motor Vehicles over Public Rights of Way
- New Permissive Path
- Existing Private Road to be Maintained and Managed
- Existing National Cycleway Link Route
- Permanent Alteration of Layout
- Street Works
- Common Land to be Temporarily Closed and/or Managed
- Temporary Common Land Diversion Corridor

- Notes**
1. This drawing is scaled at paper size A0, therefore any prints taken at smaller sizes will affect accuracy of measurement units and should not be scaled against.
 2. All dimensions are in metres unless stated otherwise.
 3. The proposed works shown are illustrative only and will be subject to change as part of detailed design development. Any changes will be limited to being within the Order Limits and any other constraints included in the Development Consent Order.
 4. These plans should be read in conjunction with the Schedules 4 to 7 (inclusive) of the Development Consent Order.
 5. These plans should also be read in conjunction with the Outline Construction Environmental Management Plan (EN010169/APP/7.10), the Outline Operational Environmental Management Plan (EN010169/APP/7.11), the Outline Decommissioning Environmental Management Plan (EN010169/APP/7.12), the Outline Construction Traffic Management Plan (EN010169/APP/7.13), and the Outline Public Right of Way Management Plan (EN010169/APP/7.15).
 6. Lines adjacent to each other share the same alignment.

Coordinate System: British National Grid
Sheet X Centroid Coordinate: 529534 Sheet Y Centroid Coordinate: 313861

SCALE 1:2500

BACKGROUND MAPPING INFORMATION HAS BEEN REPRODUCED FROM THE ORDNANCE SURVEY BY PERMISSION OF ORDNANCE SURVEY OF THE CONTROLLER OF HIS MAJESTY'S STATIONERY OFFICE. © CROWN COPYRIGHT AND DATABASE RIGHTS (2025) ORDNANCE SURVEY AC0000808122. BLUESKY INTERNATIONAL LTD ©

Issue	Date	Remarks	Drawn	Checked	Approved
0	MAR 2026	FOR DCO SUBMISSION	JT	MEK	JH


**MERIDIAN SOLAR FARM
STREETS, RIGHTS OF WAY AND
ACCESS PLAN
REGULATION 5(2)(k)
SECTION A SHEET 5A OF 12**

Meridian
Solar

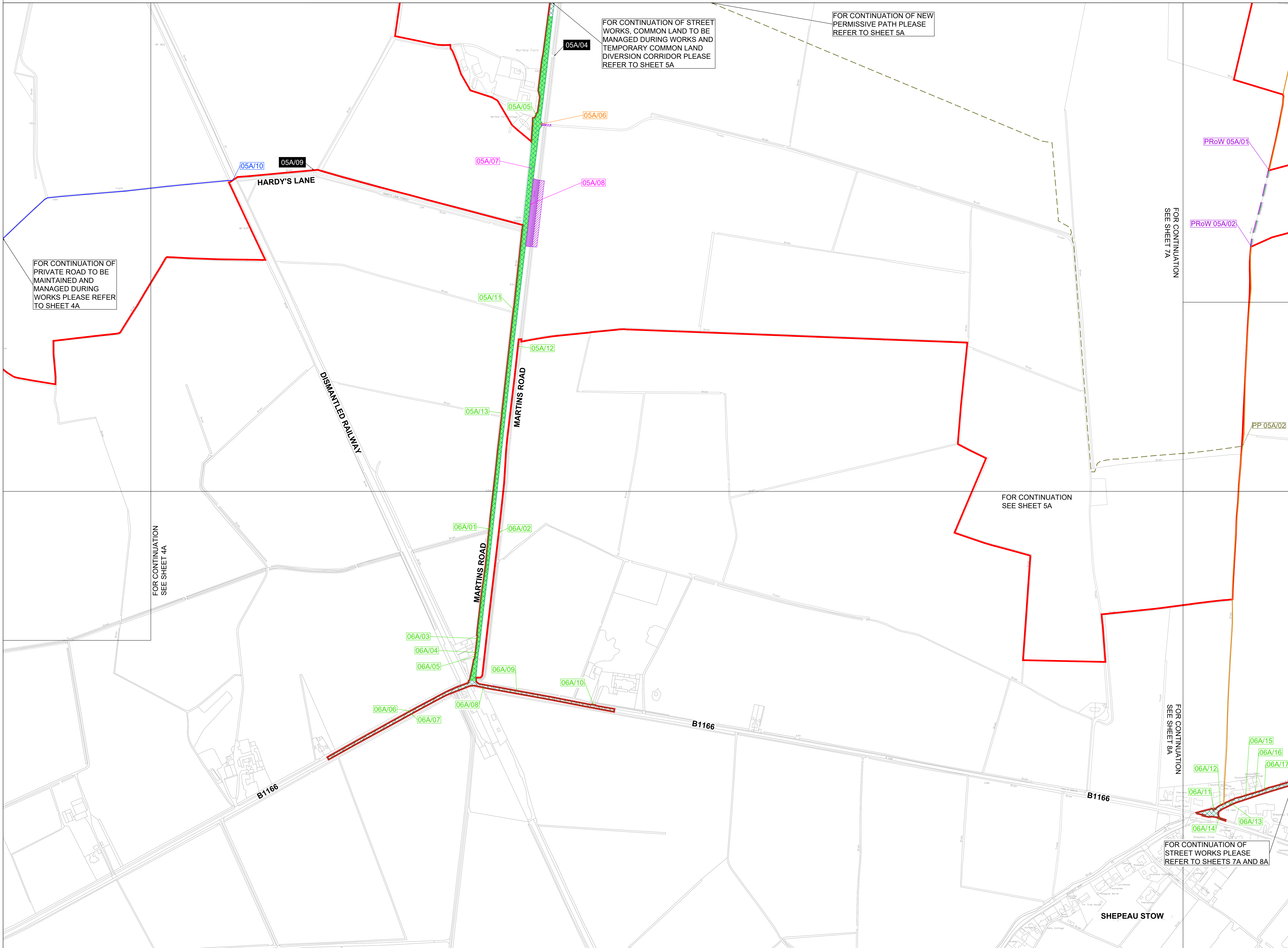
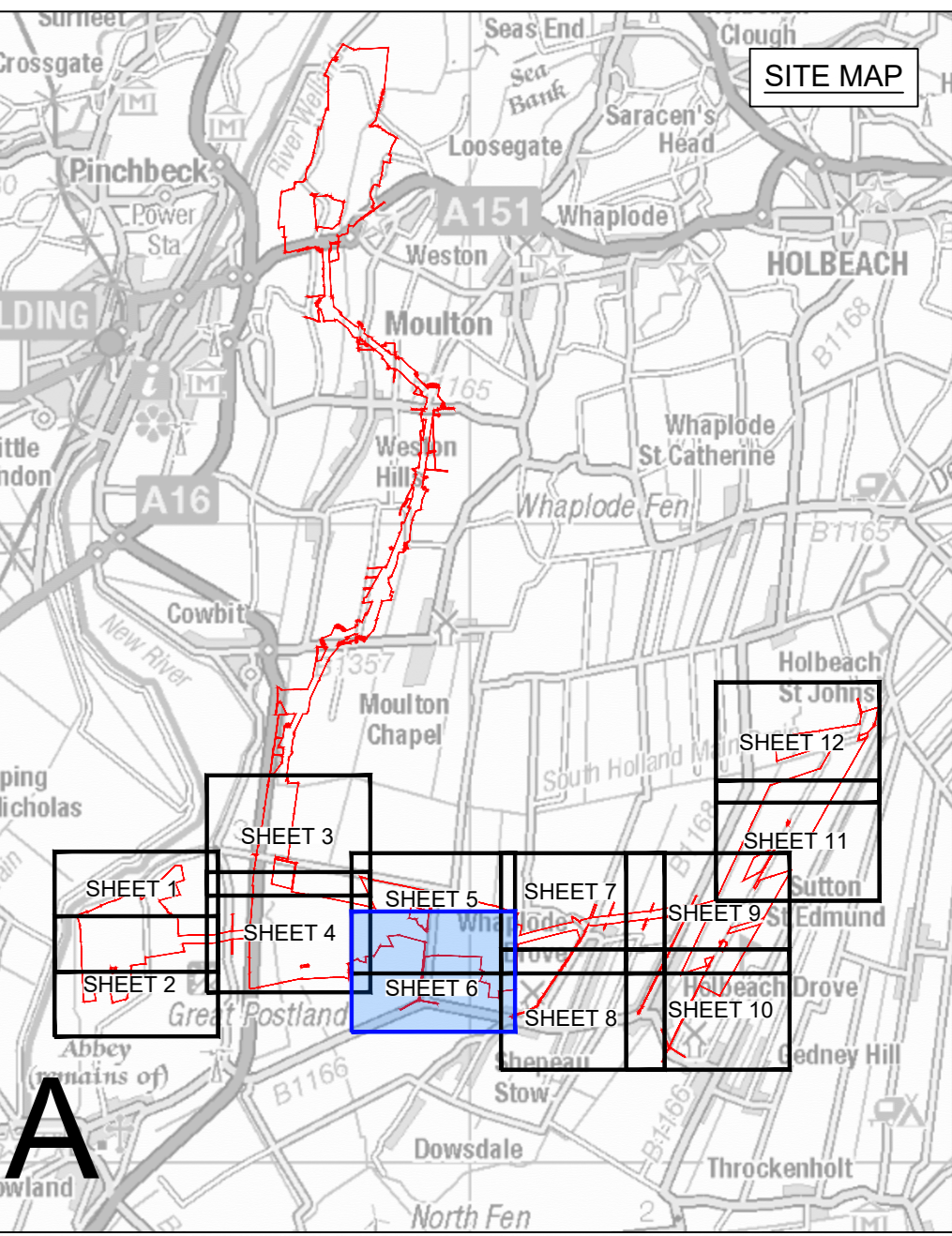
Application Number: EN010169

Meridian Drawing Reference: DCO_AIAC/PS/05

Scale	Sheet Size	Sheet	Issue
AS SHOWN	A0	SHEET 5 OF 12	0



MERIDIAN SOLAR FARM
STREETS, RIGHTS OF WAY AND ACCESS PLAN
REGULATION 5(2)(k)
SECTION A SHEET 6A OF 12



FOR CONTINUATION OF STREET WORKS, COMMON LAND TO BE MANAGED DURING WORKS AND TEMPORARY COMMON LAND DIVERSION CORRIDOR PLEASE REFER TO SHEET 5A

FOR CONTINUATION OF NEW PERMISSIVE PATH PLEASE REFER TO SHEET 5A

FOR CONTINUATION OF PRIVATE ROAD TO BE MAINTAINED AND MANAGED DURING WORKS PLEASE REFER TO SHEET 4A

FOR CONTINUATION SEE SHEET 4A

FOR CONTINUATION SEE SHEET 5A

FOR CONTINUATION SEE SHEET 7A

FOR CONTINUATION SEE SHEET 8A

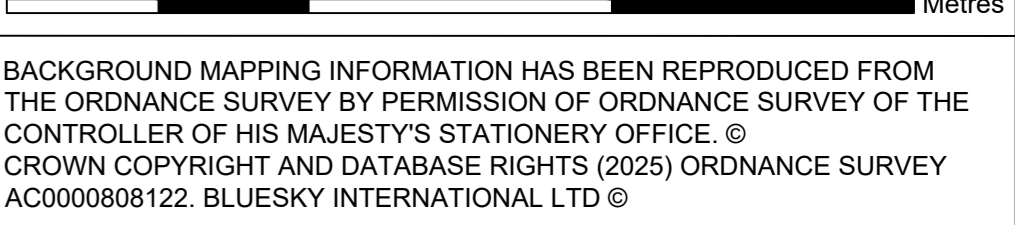
FOR CONTINUATION OF STREET WORKS PLEASE REFER TO SHEETS 7A AND 8A

Legend

- Section boundary
- Sheet index outlines
- Order Limits
- Existing Access to be Retained and Shown for Information Only
- Existing Access to be Closed
- Existing Access to be Managed During Construction
- Existing Access to be Retained and Utilised for Maintenance
- Existing Access to be Retained and Improved
- New Access to be Provided
- Public Right of Way Identifier
- New Permissive Path Identifier
- Existing Public Right of Way
- Proposed Temporary Public Right of Way Closure
- Public Rights of Way to be Managed
- Permanent Authorisation of Use of Motor Vehicles over Public Rights of Way
- New Permissive Path
- Existing Private Road to be Maintained and Managed
- Existing National Cycleway Link Route
- Permanent Alteration of Layout
- Street Works
- Common Land to be Temporarily Closed and/or Managed
- Temporary Common Land Diversion Corridor

- Notes**
1. This drawing is scaled at paper size A0, therefore any prints taken at smaller sizes will affect accuracy of measurement units and should not be scaled against.
 2. All dimensions are in metres unless stated otherwise.
 3. The proposed works shown are illustrative only and will be subject to change as part of detailed design development. Any changes will be limited to being within the Order Limits and any other constraints included in the Development Consent Order.
 4. These plans should be read in conjunction with the Schedules 4 to 7 (inclusive) of the Development Consent Order.
 5. These plans should also be read in conjunction with the Outline Construction Environmental Management Plan (EN010169/APP/7.10), the Outline Operational Environmental Management Plan (EN010169/APP/7.11), the Outline Decommissioning Environmental Management Plan (EN010169/APP/7.12), the Outline Construction Traffic Management Plan (EN010169/APP/7.13), and the Outline Public Right of Way Management Plan (EN010169/APP/7.15).
 6. Lines adjacent to each other share the same alignment.

Coordinate System: British National Grid
Sheet X Centroid Coordinate: 529534 Sheet Y Centroid Coordinate: 312947



BACKGROUND MAPPING INFORMATION HAS BEEN REPRODUCED FROM THE ORDNANCE SURVEY BY PERMISSION OF ORDNANCE SURVEY OF THE CONTROLLER OF HIS MAJESTY'S STATIONERY OFFICE. © CROWN COPYRIGHT AND DATABASE RIGHTS (2025) ORDNANCE SURVEY AC000808122. BLUESKY INTERNATIONAL LTD ©

Issue	Date	Remarks	Drawn	Checked	Approved
0	MAR 2026	FOR DCO SUBMISSION	JT	MEK	JH


**MERIDIAN SOLAR FARM
STREETS, RIGHTS OF WAY AND
ACCESS PLAN
REGULATION 5(2)(k)
SECTION A SHEET 6A OF 12**

Meridian Solar

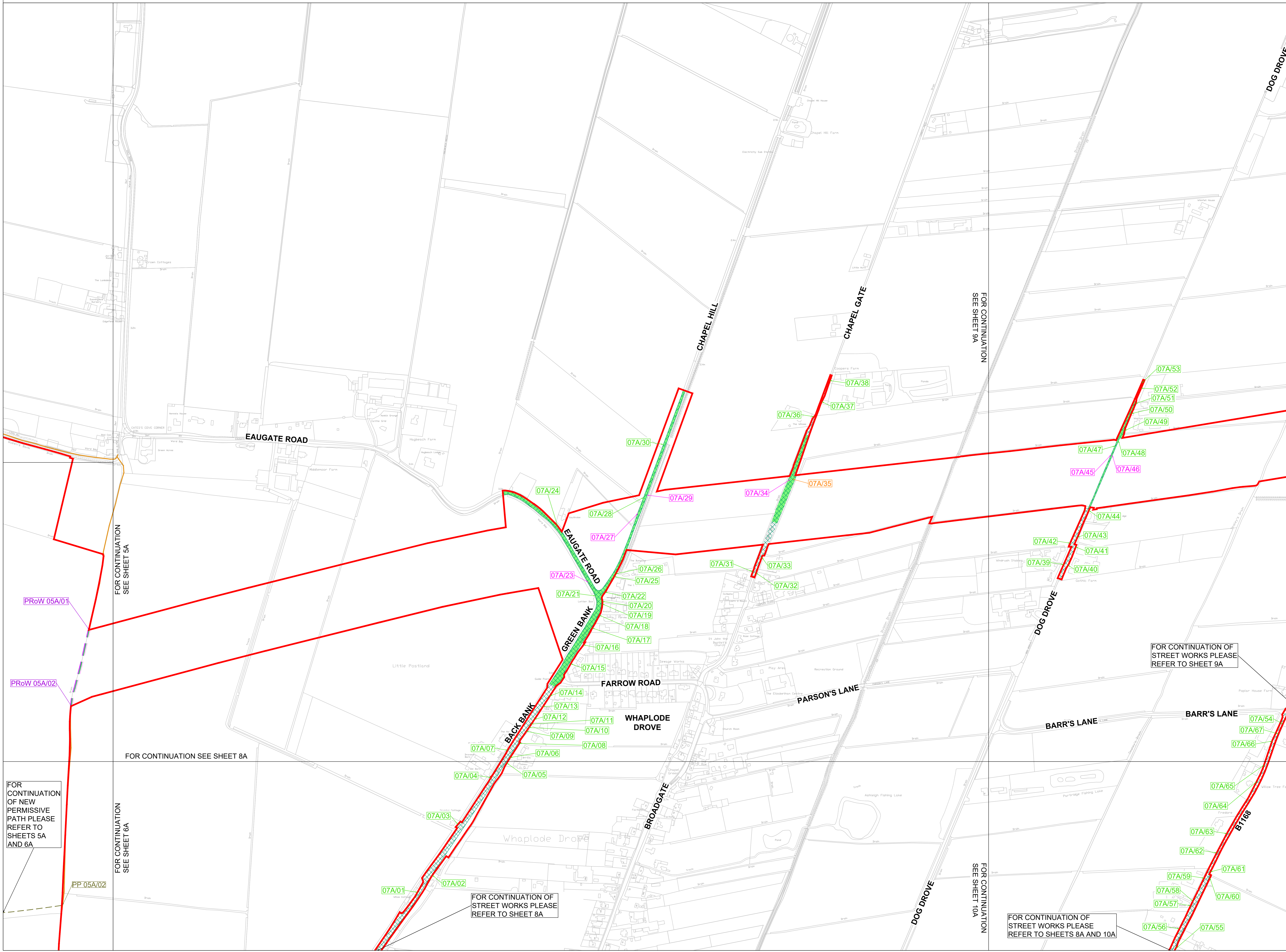
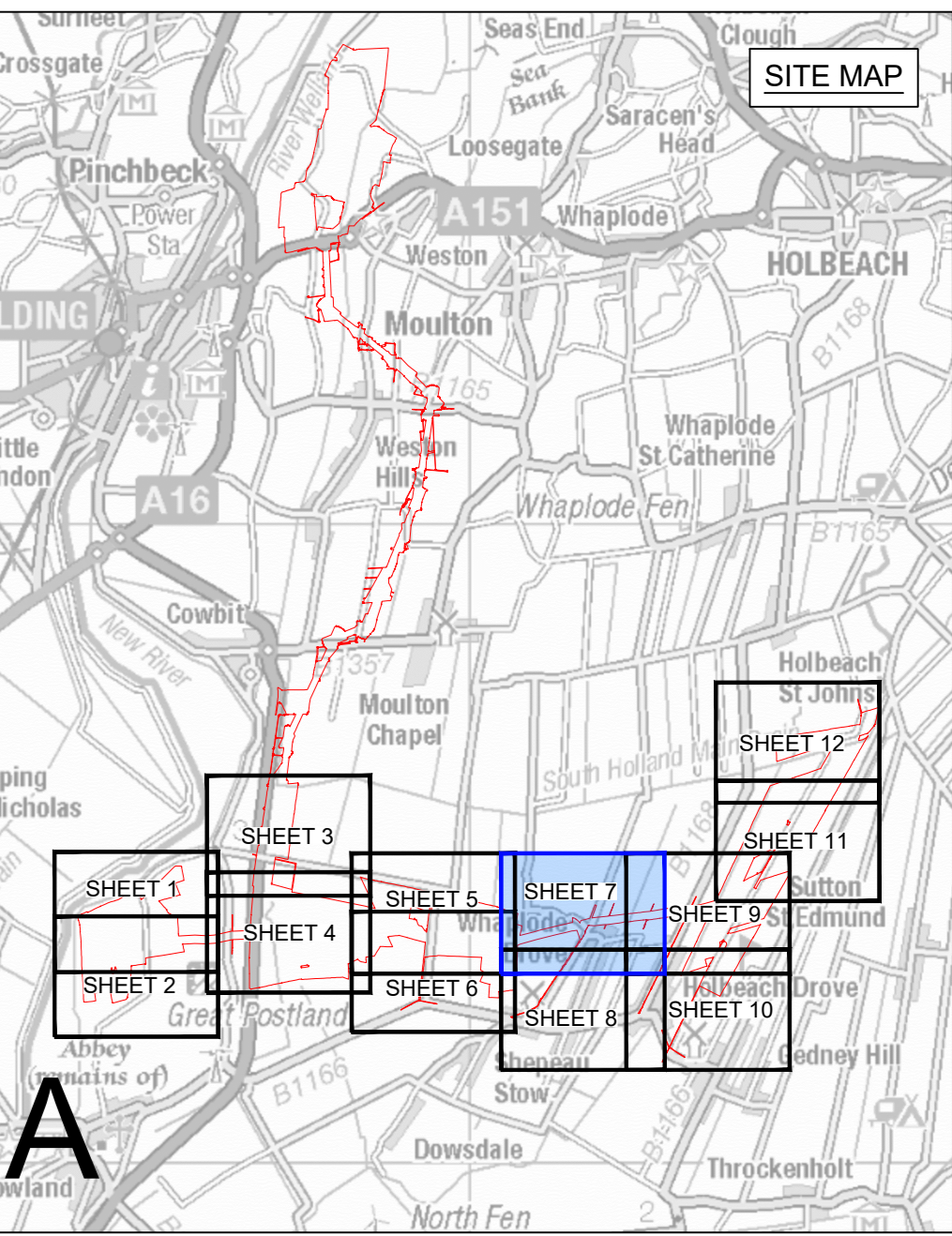
Application Number: EN010169

Meridian Drawing Reference: DCO_A/AC/PS/06

Scale: 1:2,500	Sheet Size: A0	Sheet: SHEET 6 OF 12	Issue: 0
----------------	----------------	----------------------	----------



MERIDIAN SOLAR FARM
STREETS, RIGHTS OF WAY AND ACCESS PLAN
REGULATION 5(2)(k)
SECTION A SHEET 7A OF 12

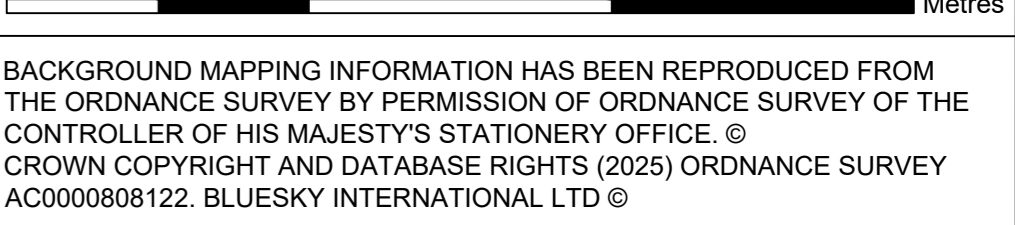


Legend

- Section boundary
- Sheet index outlines
- Order Limits
- Existing Access to be Retained and Shown for Information Only
- Existing Access to be Closed
- Existing Access to be Managed During Construction
- Existing Access to be Retained and Utilised for Maintenance
- Existing Access to be Retained and Improved
- New Access to be Provided
- Public Right of Way Identifier
- New Permissive Path Identifier
- Existing Public Right of Way
- Proposed Temporary Public Right of Way Closure
- Public Rights of Way to be Managed
- Permanent Authorisation of Use of Motor Vehicles over Public Rights of Way
- New Permissive Path
- Existing Private Road to be Maintained and Managed
- Existing National Cycleway Link Route
- Permanent Alteration of Layout
- Street Works
- Common Land to be Temporarily Closed and/or Managed
- Temporary Common Land Diversion Corridor

- Notes**
1. This drawing is scaled at paper size A0, therefore any prints taken at smaller sizes will affect accuracy of measurement units and should not be scaled against.
 2. All dimensions are in metres unless stated otherwise.
 3. The proposed works shown are illustrative only and will be subject to change as part of detailed design development. Any changes will be limited to being within the Order Limits and any other constraints included in the Development Consent Order.
 4. These plans should be read in conjunction with the Schedules 4 to 7 (inclusive) of the Development Consent Order.
 5. These plans should also be read in conjunction with the Outline Construction Environmental Management Plan (EN010169/APP/7.10), the Outline Operational Environmental Management Plan (EN010169/APP/7.11), the Outline Decommissioning Environmental Management Plan (EN010169/APP/7.12), the Outline Construction Traffic Management Plan (EN010169/APP/7.13), and the Outline Public Right of Way Management Plan (EN010169/APP/7.15).
 6. Lines adjacent to each other share the same alignment.

Coordinate System: British National Grid
Sheet X Centroid Coordinate: 531876 Sheet Y Centroid Coordinate: 313861



BACKGROUND MAPPING INFORMATION HAS BEEN REPRODUCED FROM THE ORDNANCE SURVEY BY PERMISSION OF ORDNANCE SURVEY OF THE CONTROLLER OF HIS MAJESTY'S STATIONERY OFFICE. © CROWN COPYRIGHT AND DATABASE RIGHTS (2025) ORDNANCE SURVEY AC000808122. BLUESKY INTERNATIONAL LTD ©

Issue	Date	Remarks	Drawn	Checked	Approved
0	MAR 2026	FOR DCO SUBMISSION	JT	MEK	JH

FOR CONTINUATION OF NEW PERMISSIVE PATH PLEASE REFER TO SHEETS 5A AND 6A

FOR CONTINUATION OF STREET WORKS PLEASE REFER TO SHEET 8A

FOR CONTINUATION OF STREET WORKS PLEASE REFER TO SHEETS 8A AND 10A


FOR CONTINUATION OF STREET WORKS PLEASE REFER TO SHEET 9A

Meridian Solar

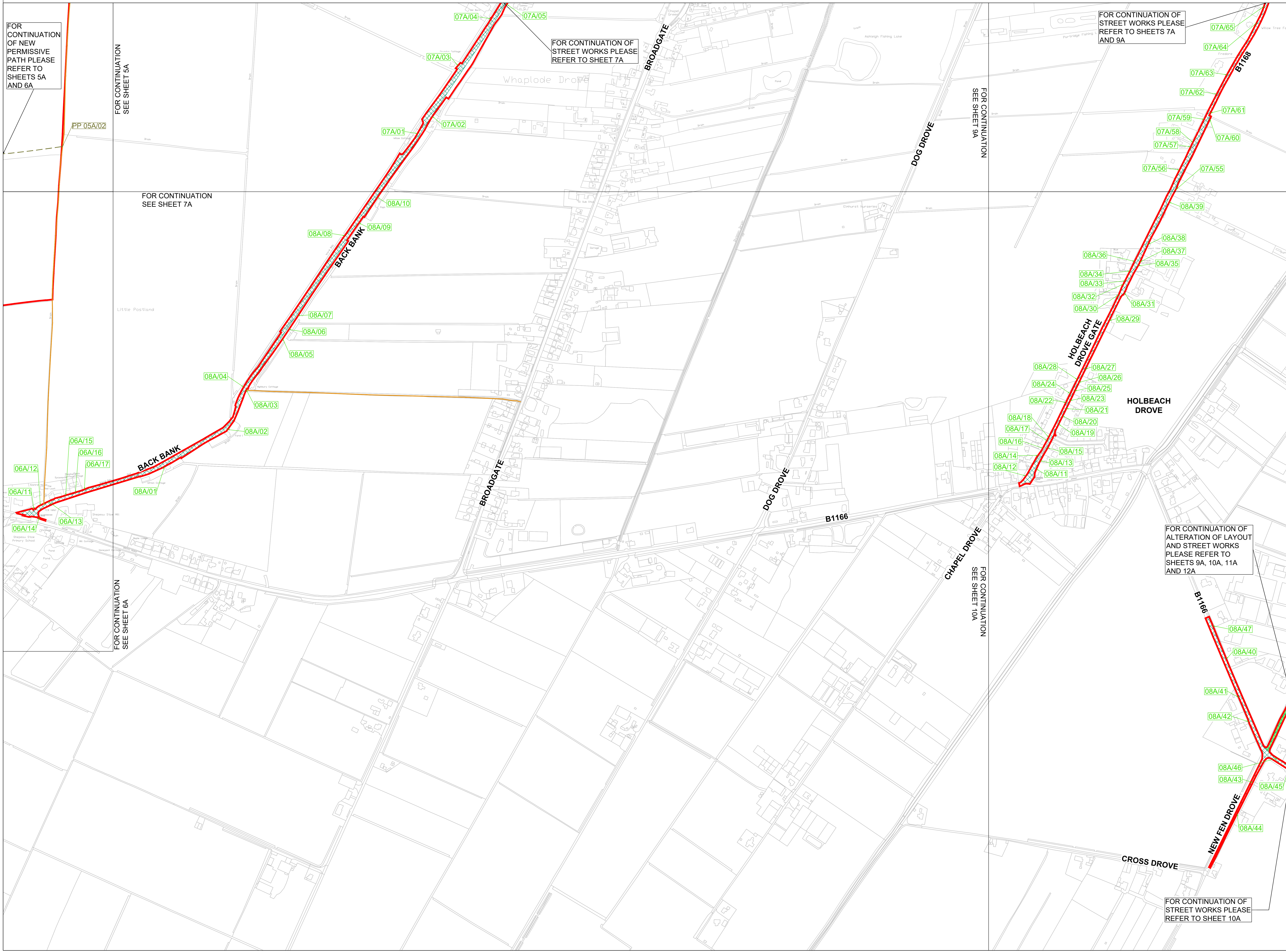
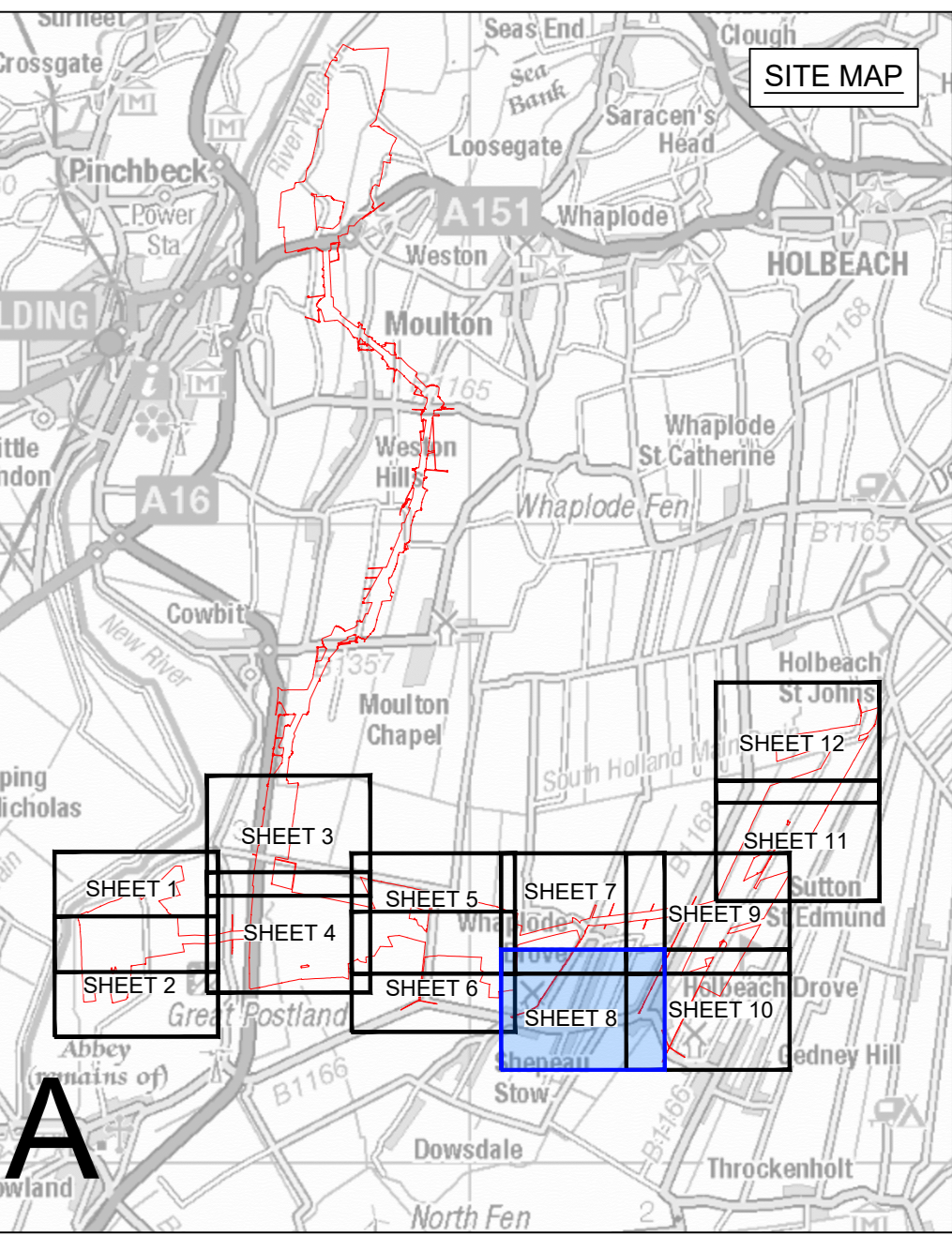
Application Number: EN010169

Meridian Drawing Reference: DCO_AIAC/PS/07

Scale	Sheet Size	Sheet	Issue
1:2,500	A0	SHEET 7 OF 12	0



MERIDIAN SOLAR FARM
STREETS, RIGHTS OF WAY AND ACCESS PLAN
REGULATION 5(2)(K)
SECTION A SHEET 8A OF 12



FOR CONTINUATION OF NEW PERMISSIVE PATH PLEASE REFER TO SHEETS 5A AND 6A

FOR CONTINUATION SEE SHEET 5A

FOR CONTINUATION SEE SHEET 7A

FOR CONTINUATION OF STREET WORKS PLEASE REFER TO SHEET 7A

FOR CONTINUATION OF STREET WORKS PLEASE REFER TO SHEETS 7A AND 9A

FOR CONTINUATION SEE SHEET 9A

FOR CONTINUATION SEE SHEET 10A

FOR CONTINUATION SEE SHEET 6A


FOR CONTINUATION OF ALTERATION OF LAYOUT AND STREET WORKS PLEASE REFER TO SHEETS 9A, 10A, 11A AND 12A

FOR CONTINUATION OF STREET WORKS PLEASE REFER TO SHEET 10A

- Legend**
- Section boundary
 - Sheet index outlines
 - Order Limits
 - Existing Access to be Retained and Shown for Information Only
 - Existing Access to be Closed
 - Existing Access to be Managed During Construction
 - Existing Access to be Retained and Utilised for Maintenance
 - Existing Access to be Retained and Improved
 - New Access to be Provided
 - Public Right of Way Identifier
 - New Permissive Path Identifier
 - Existing Public Right of Way
 - Proposed Temporary Public Right of Way Closure
 - Public Rights of Way to be Managed
 - Permanent Authorisation of Use of Motor Vehicles over Public Rights of Way
 - New Permissive Path
 - Existing Private Road to be Maintained and Managed
 - Existing National Cycleway Link Route
 - Permanent Alteration of Layout
 - Street Works
 - Common Land to be Temporarily Closed and/or Managed
 - Temporary Common Land Diversion Corridor

- Notes**
1. This drawing is scaled at paper size A0, therefore any prints taken at smaller sizes will affect accuracy of measurement units and should not be scaled against.
 2. All dimensions are in metres unless stated otherwise.
 3. The proposed works shown are illustrative only and will be subject to change as part of detailed design development. Any changes will be limited to being within the Order Limits and any other constraints included in the Development Consent Order.
 4. These plans should be read in conjunction with the Schedules 4 to 7 (inclusive) of the Development Consent Order.
 5. These plans should also be read in conjunction with the Outline Construction Environmental Management Plan (EN010169/APP/7.10), the Outline Operational Environmental Management Plan (EN010169/APP/7.11), the Outline Decommissioning Environmental Management Plan (EN010169/APP/7.12), the Outline Construction Traffic Management Plan (EN010169/APP/7.13), and the Outline Public Right of Way Management Plan (EN010169/APP/7.15).
 6. Lines adjacent to each other share the same alignment.

Coordinate System: British National Grid
Sheet X Centroid Coordinate: 531876 Sheet Y Centroid Coordinate: 312352




BACKGROUND MAPPING INFORMATION HAS BEEN REPRODUCED FROM THE ORDNANCE SURVEY BY PERMISSION OF ORDNANCE SURVEY OF THE CONTROLLER OF HIS MAJESTY'S STATIONERY OFFICE. © CROWN COPYRIGHT AND DATABASE RIGHTS (2025) ORDNANCE SURVEY AC000808122. BLUESKY INTERNATIONAL LTD ©

Issue	Date	Remarks	Drawn	Checked	Approved
0	MAR 2026	FOR DCO SUBMISSION	JT	MEK	JH

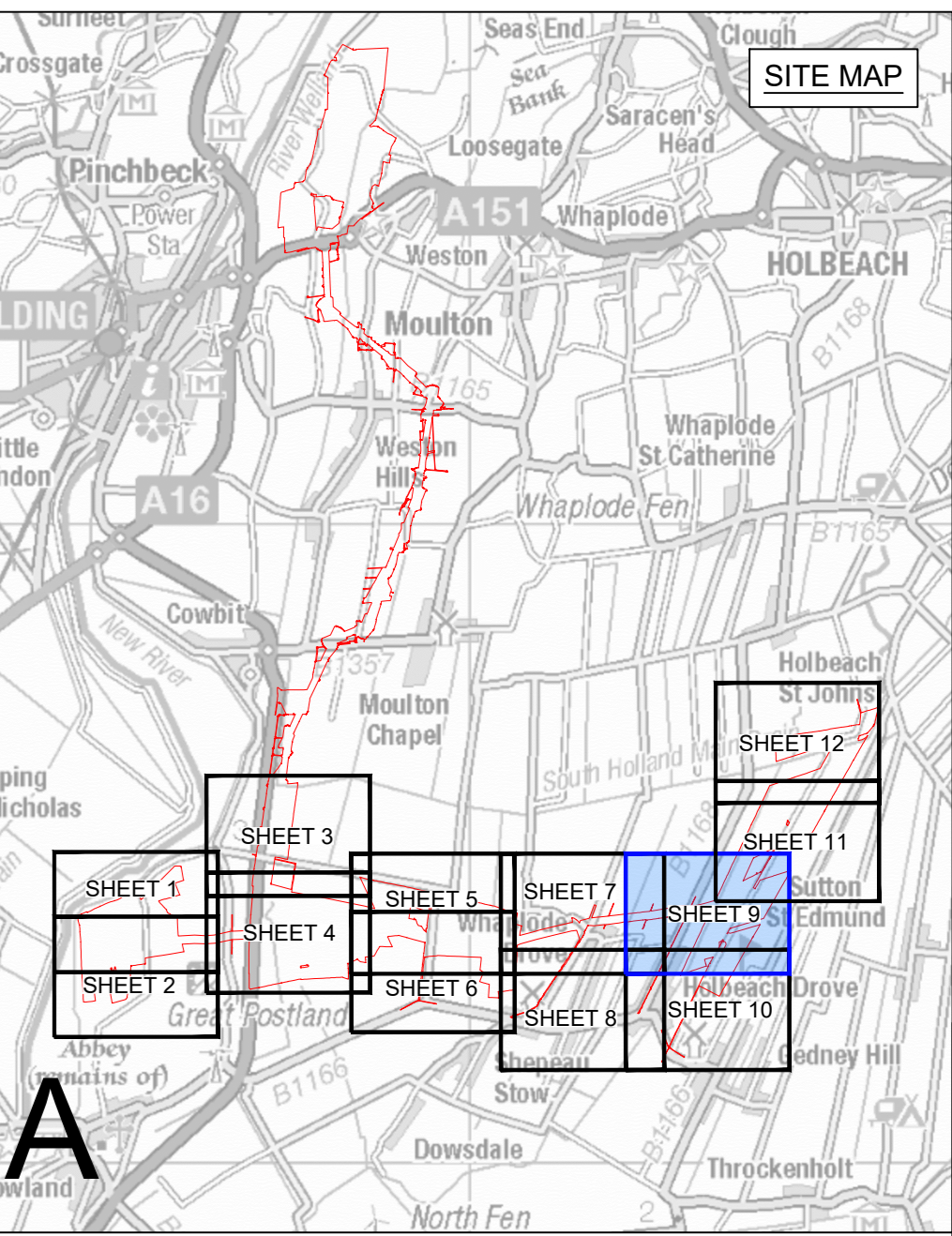
**MERIDIAN SOLAR FARM
STREETS, RIGHTS OF WAY AND
ACCESS PLAN
REGULATION 5(2)(K)
SECTION A SHEET 8A OF 12**

Application Number: EN010169
Meridian Drawing Reference: DCO_AIAC/PS/08

Scale	Sheet Size	Sheet	Issue
1:2,500	A0	SHEET 8 OF 12	0



MERIDIAN SOLAR FARM
STREETS, RIGHTS OF WAY AND ACCESS PLAN
REGULATION 5(2)(k)
SECTION A SHEET 9A OF 12



Legend

- Section boundary
- Sheet index outlines
- Order Limits
- Existing Access to be Retained and Shown for Information Only
- Existing Access to be Closed
- Existing Access to be Managed During Construction
- Existing Access to be Retained and Utilised for Maintenance
- Existing Access to be Retained and Improved
- New Access to be Provided
- Public Right of Way Identifier
- New Permissive Path Identifier
- Existing Public Right of Way
- Proposed Temporary Public Right of Way Closure
- Public Rights of Way to be Managed
- Permanent Authorisation of Use of Motor Vehicles over Public Rights of Way
- New Permissive Path
- Existing Private Road to be Maintained and Managed
- Existing National Cycleway Link Route
- Permanent Alteration of Layout
- Street Works
- Common Land to be Temporarily Closed and/or Managed
- Temporary Common Land Diversion Corridor

- Notes**
1. This drawing is scaled at paper size A0, therefore any prints taken at smaller sizes will affect accuracy of measurement units and should not be scaled against.
 2. All dimensions are in metres unless stated otherwise.
 3. The proposed works shown are illustrative only and will be subject to change as part of detailed design development. Any changes will be limited to being within the Order Limits and any other constraints included in the Development Consent Order.
 4. These plans should be read in conjunction with the Schedules 4 to 7 (inclusive) of the Development Consent Order.
 5. These plans should also be read in conjunction with the Outline Construction Environmental Management Plan (EN010169/APP/7.10), the Outline Operational Environmental Management Plan (EN010169/APP/7.11), the Outline Decommissioning Environmental Management Plan (EN010169/APP/7.12), the Outline Construction Traffic Management Plan (EN010169/APP/7.13), and the Outline Public Right of Way Management Plan (EN010169/APP/7.15).
 6. Lines adjacent to each other share the same alignment.

Coordinate System: British National Grid
Sheet X Centroid Coordinate: 533836 Sheet Y Centroid Coordinate: 313861

0 50 100 200 300
Metres

BACKGROUND MAPPING INFORMATION HAS BEEN REPRODUCED FROM THE ORDNANCE SURVEY BY PERMISSION OF ORDNANCE SURVEY OF THE CONTROLLER OF HIS MAJESTY'S STATIONERY OFFICE. © CROWN COPYRIGHT AND DATABASE RIGHTS (2025) ORDNANCE SURVEY AC000808122. BLUESKY INTERNATIONAL LTD ©

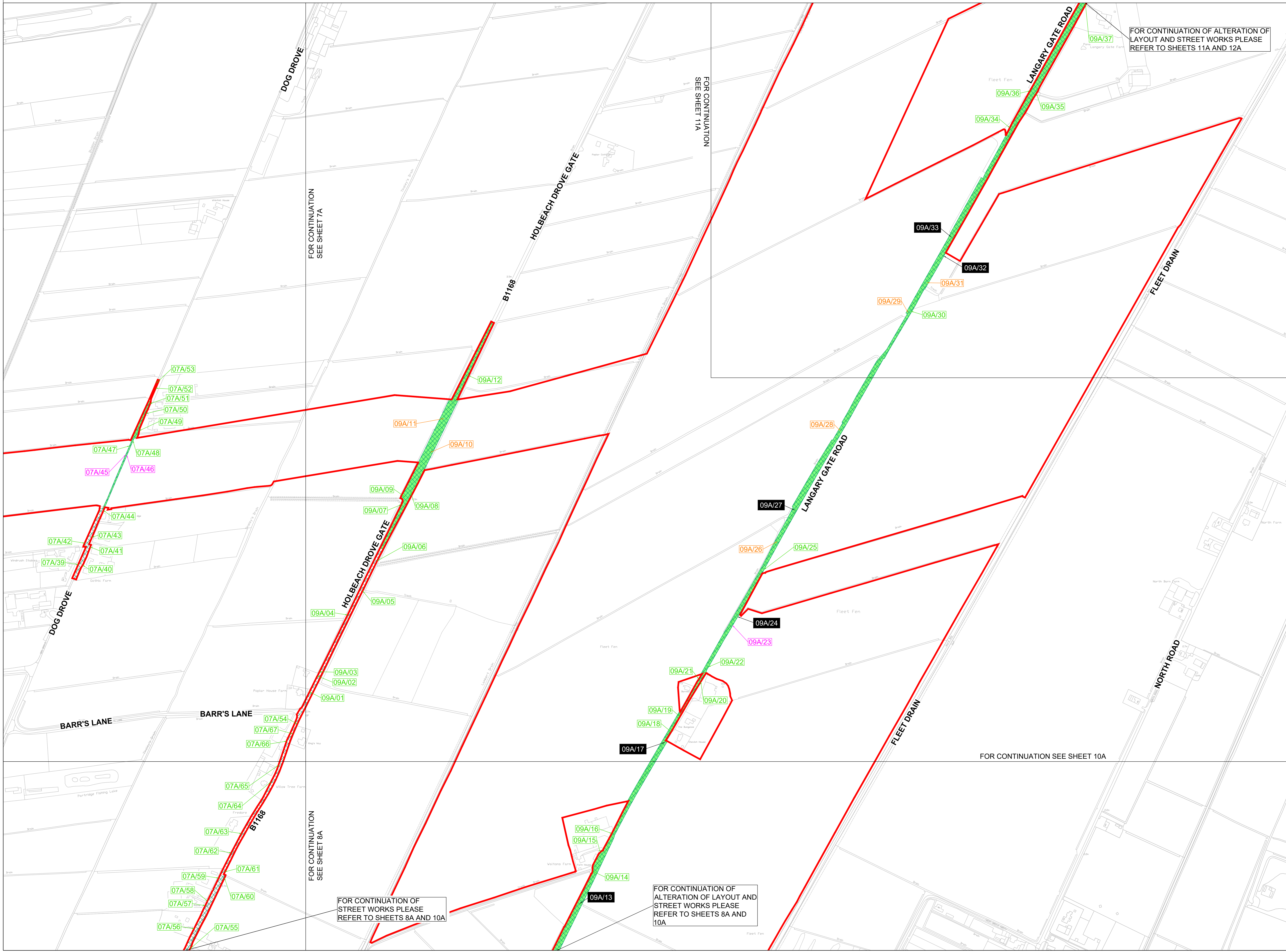
Issue	Date	Remarks	Drawn	Checked	Approved
0	MAR 2026	FOR DCO SUBMISSION	JT	MEK	JH

Meridian Solar

Application Number: EN010169

Meridian Drawing Reference: DCO_AIAC/PS/09

Scale: 1:2,500 Sheet Size: A0 Sheet: SHEET 9 OF 12 Issue: 0



FOR CONTINUATION SEE SHEET 7A

FOR CONTINUATION SEE SHEET 11A

FOR CONTINUATION OF LAYOUT AND STREET WORKS PLEASE REFER TO SHEETS 11A AND 12A

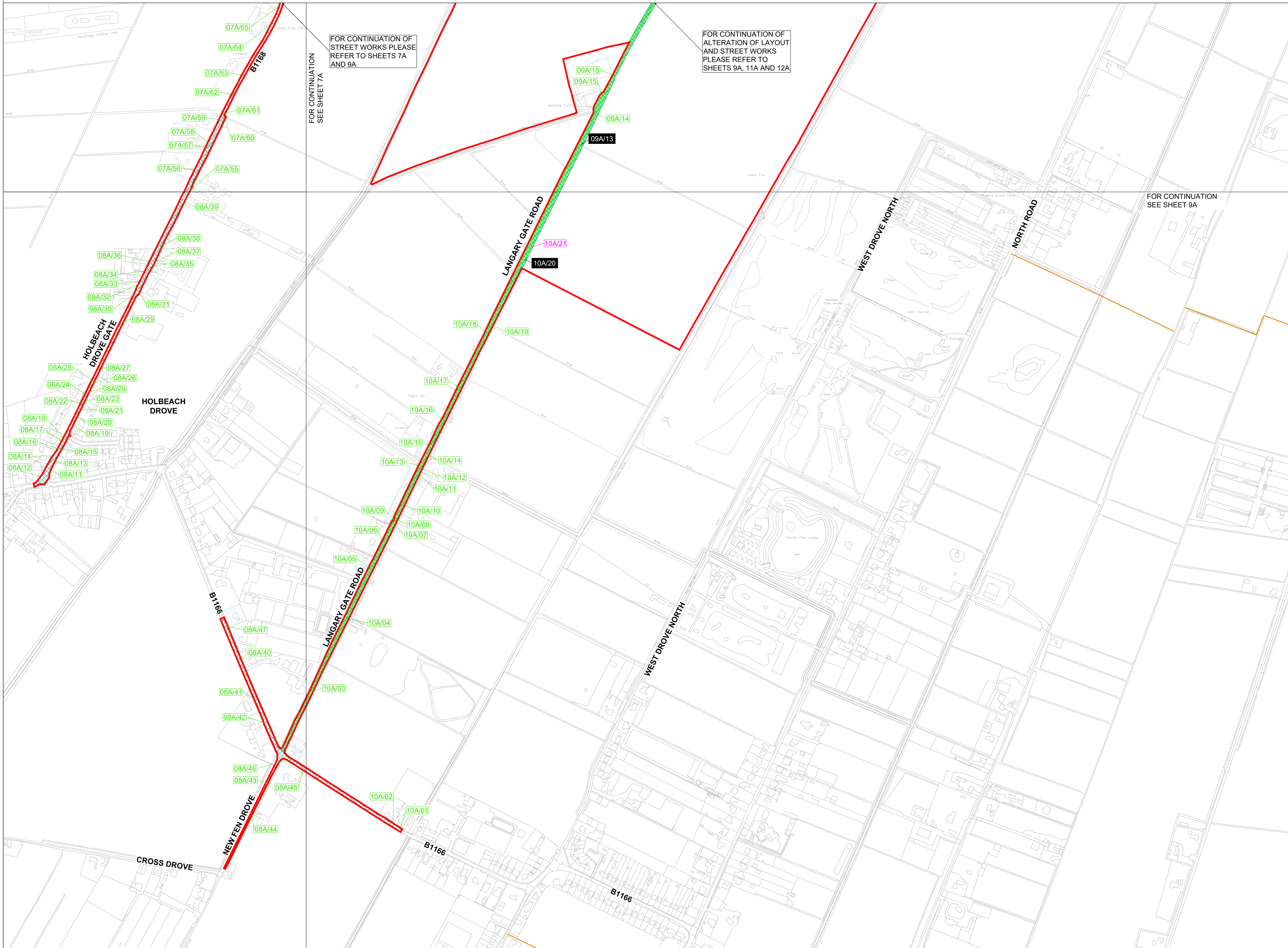
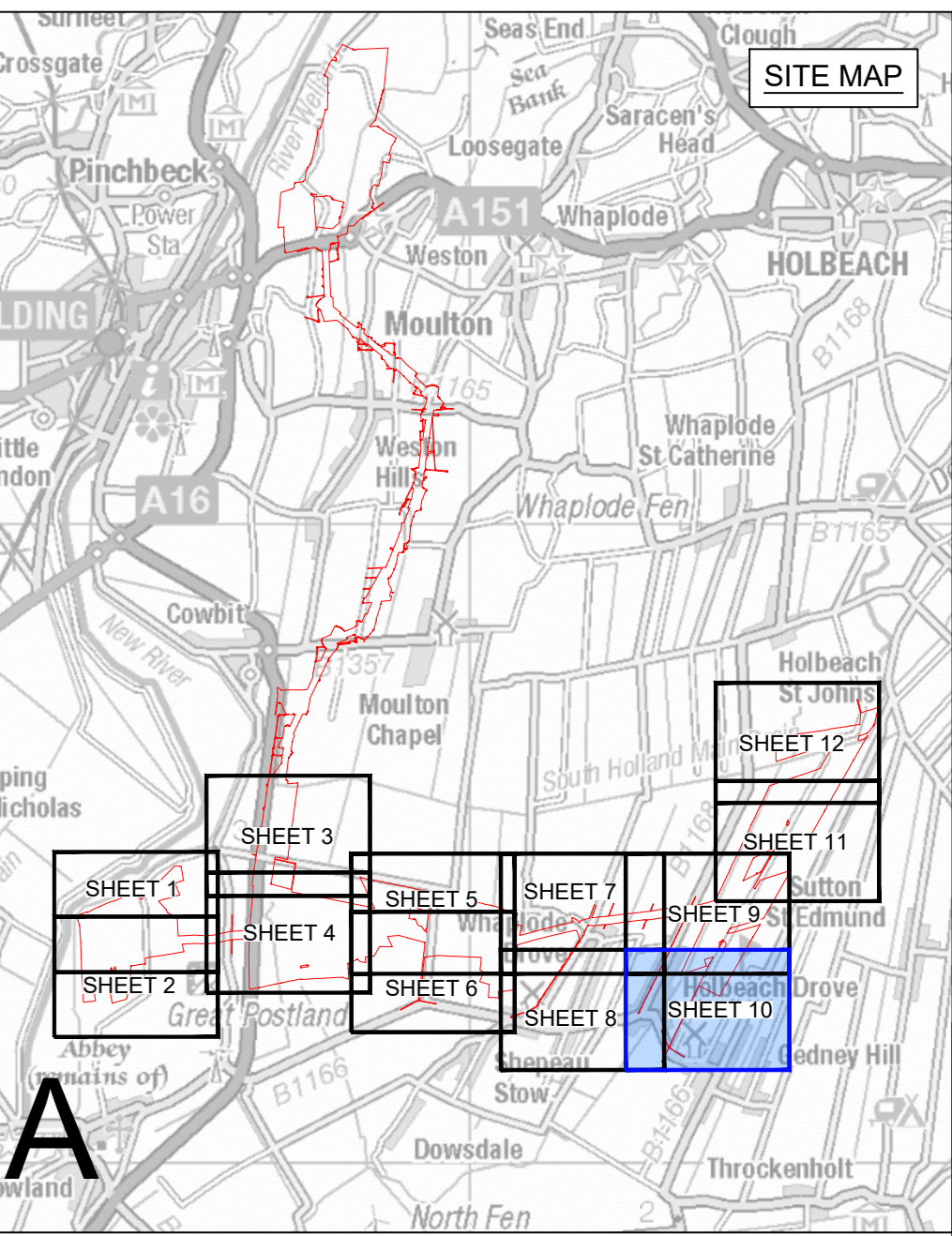
FOR CONTINUATION SEE SHEET 10A

FOR CONTINUATION OF STREET WORKS PLEASE REFER TO SHEETS 8A AND 10A

FOR CONTINUATION OF ALTERATION OF LAYOUT AND STREET WORKS PLEASE REFER TO SHEETS 8A AND 10A



MERIDIAN SOLAR FARM
STREETS, RIGHTS OF WAY AND ACCESS PLAN
REGULATION 5(2)(K)
SECTION A SHEET 10A OF 12



FOR CONTINUATION OF STREET WORKS PLEASE REFER TO SHEETS 7A AND 9A

FOR CONTINUATION OF ALTERATION OF LAYOUT AND STREET WORKS PLEASE REFER TO SHEETS 9A, 11A AND 12A

FOR CONTINUATION SEE SHEET 9A

- Legend**
- Section boundary
 - Sheet index outlines
 - Order Limits
 - Existing Access to be Retained and Shown for Information Only
 - Existing Access to be Closed
 - Existing Access to be Managed During Construction
 - Existing Access to be Retained and Utilised for Maintenance
 - Existing Access to be Retained and Improved
 - New Access to be Provided
 - Public Right of Way Identifier
 - New Permissive Path Identifier
 - Existing Public Right of Way
 - Proposed Temporary Public Right of Way Closure
 - Public Rights of Way to be Managed
 - Permanent Authorisation of Use of Motor Vehicles over Public Rights of Way
 - New Permissive Path
 - Existing Private Road to be Maintained and Managed
 - Existing National Cycleway Link Route
 - Permanent Alteration of Layout
 - Street Works
 - Common Land to be Temporarily Closed and/or Managed
 - Temporary Common Land Diversion Corridor

- Notes**
1. This drawing is scaled at paper size A0, therefore any prints taken at smaller sizes will affect accuracy of measurement units and should not be scaled against.
 2. All dimensions are in metres unless stated otherwise.
 3. The proposed works shown are illustrative only and will be subject to change as part of detailed design development. Any changes will be limited to being within the Order Limits and any other constraints included in the Development Consent Order.
 4. These plans should be read in conjunction with the Schedules 4 to 7 (inclusive) of the Development Consent Order.
 5. These plans should also be read in conjunction with the Outline Construction Environmental Management Plan (EN010169/APP/7.10), the Outline Operational Environmental Management Plan (EN010169/APP/7.11), the Outline Decommissioning Environmental Management Plan (EN010169/APP/7.12), the Outline Construction Traffic Management Plan (EN010169/APP/7.13), and the Outline Public Right of Way Management Plan (EN010169/APP/7.15).
 6. Lines adjacent to each other share the same alignment.

Coordinate System: British National Grid
Sheet X Centroid Coordinate: 533836 Sheet Y Centroid Coordinate: 312352

BACKGROUND MAPPING INFORMATION HAS BEEN REPRODUCED FROM THE ORDNANCE SURVEY BY PERMISSION OF ORDNANCE SURVEY OF THE CONTROLLER OF HIS MAJESTY'S STATIONERY OFFICE. © CROWN COPYRIGHT AND DATABASE RIGHTS (2025) ORDNANCE SURVEY AC000808122. BLUESKY INTERNATIONAL LTD ©

Issue	Date	Remarks	Drawn	Checked	Approved
0	MAR 2026	FOR DCO SUBMISSION	JT	MEK	JH

**MERIDIAN SOLAR FARM
STREETS, RIGHTS OF WAY AND
ACCESS PLAN
REGULATION 5(2)(K)
SECTION A SHEET 10A OF 12**

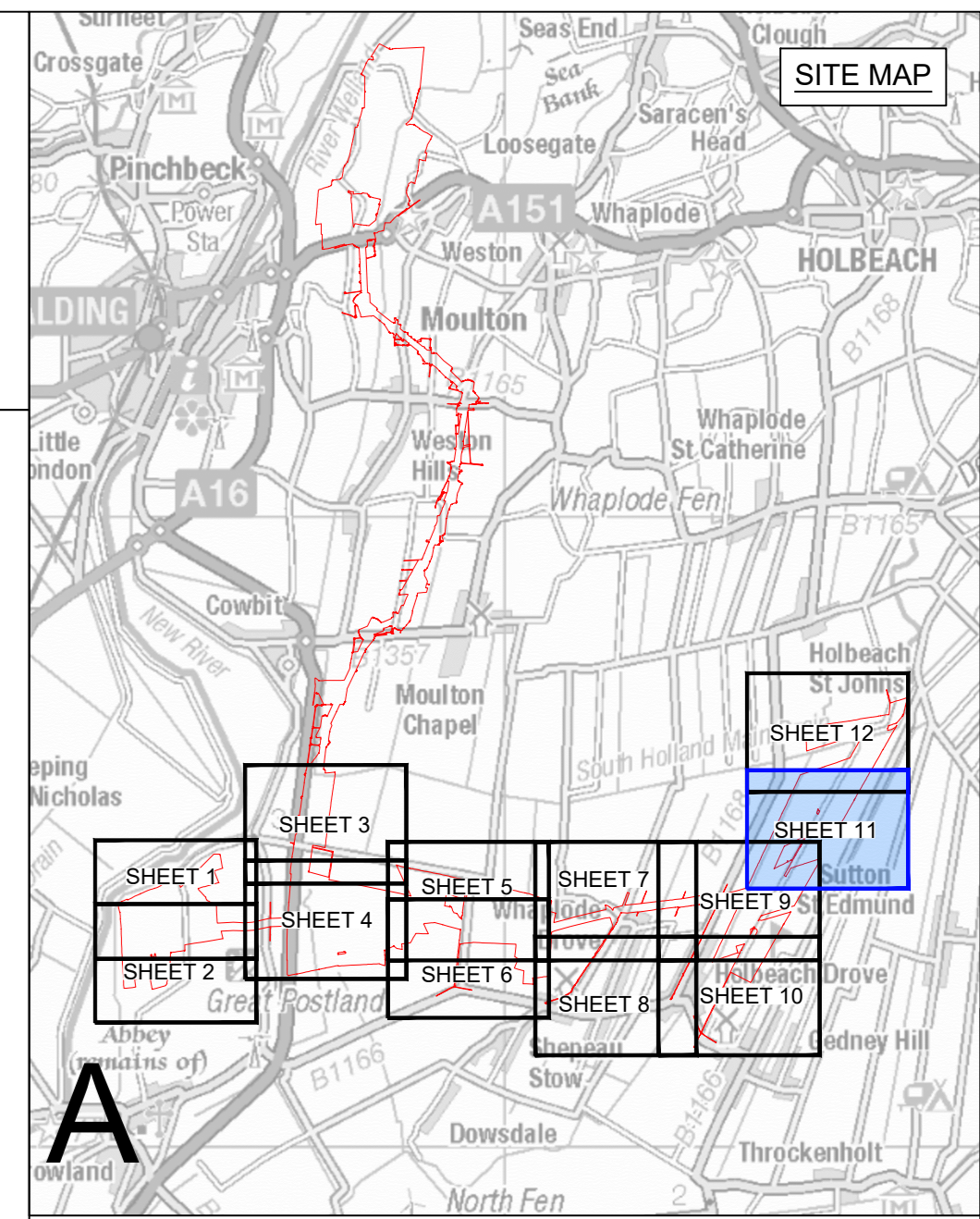
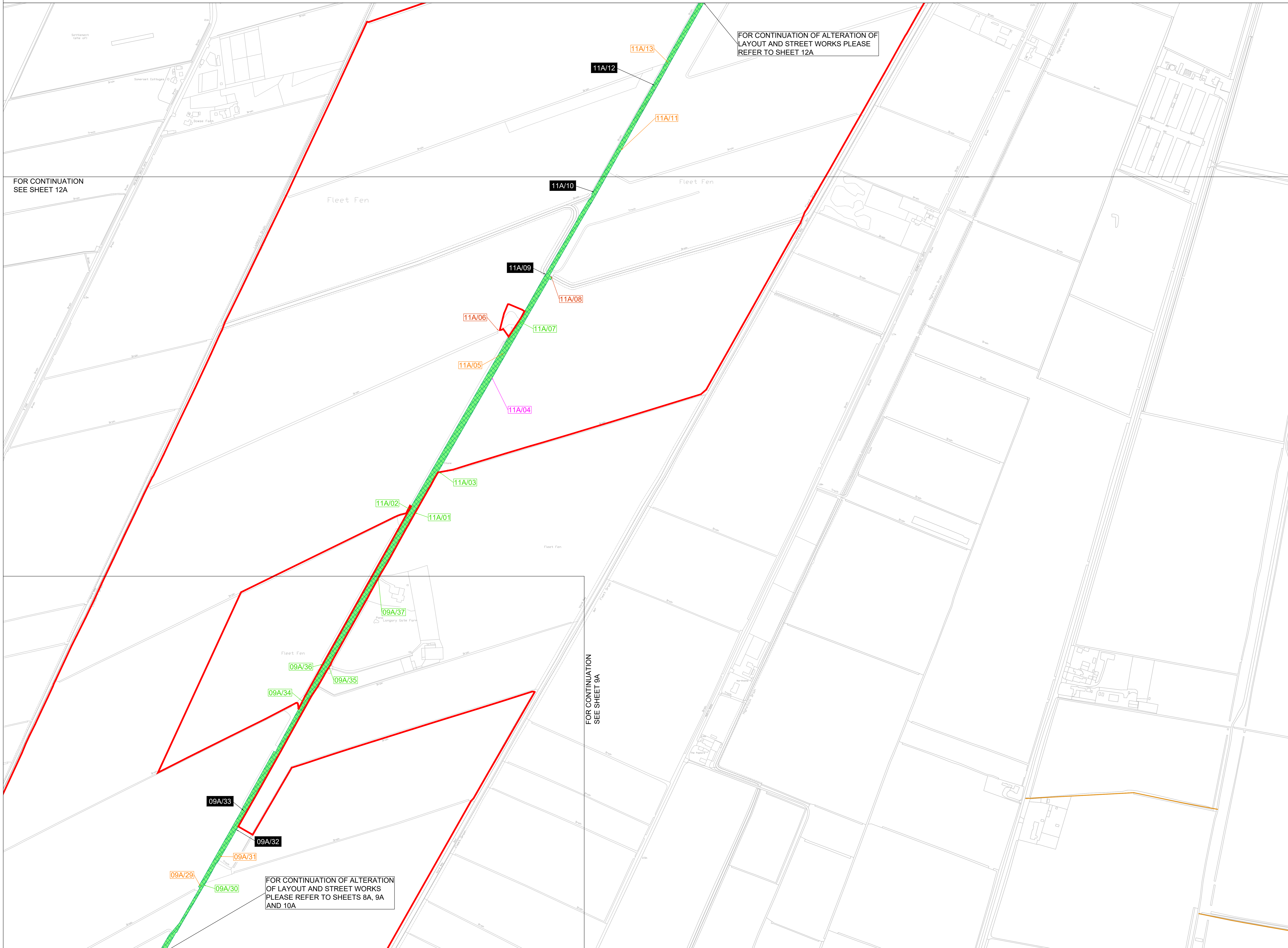
Application Number: EN010169

Meridian Drawing Reference: DCO_AIAC/PS/10

Scale	Sheet Size	Sheet	Issue
1:2,500	A0	SHEET 10 OF 12	0



MERIDIAN SOLAR FARM
STREETS, RIGHTS OF WAY AND ACCESS PLAN
REGULATION 5(2)(k)
SECTION A SHEET 11A OF 12




Legend

- Section boundary
- Sheet index outlines
- Order Limits
- Existing Access to be Retained and Shown for Information Only
- Existing Access to be Closed
- Existing Access to be Managed During Construction
- Existing Access to be Retained and Utilised for Maintenance
- Existing Access to be Retained and Improved
- New Access to be Provided
- Public Right of Way Identifier
- New Permissive Path Identifier
- Existing Public Right of Way
- Proposed Temporary Public Right of Way Closure
- Public Rights of Way to be Managed
- Permanent Authorisation of Use of Motor Vehicles over Public Rights of Way
- New Permissive Path
- Existing Private Road to be Maintained and Managed
- Existing National Cycleway Link Route
- Permanent Alteration of Layout
- Street Works
- Common Land to be Temporarily Closed and/or Managed
- Temporary Common Land Diversion Corridor

- Notes**
- This drawing is scaled at paper size A0, therefore any prints taken at smaller sizes will affect accuracy of measurement units and should not be scaled against.
 - All dimensions are in metres unless stated otherwise.
 - The proposed works shown are illustrative only and will be subject to change as part of detailed design development. Any changes will be limited to being within the Order Limits and any other constraints included in the Development Consent Order.
 - These plans should be read in conjunction with the Schedules 4 to 7 (inclusive) of the Development Consent Order.
 - These plans should also be read in conjunction with the Outline Construction Environmental Management Plan (EN010169/APP/7.10), the Outline Operational Environmental Management Plan (EN010169/APP/7.11), the Outline Decommissioning Environmental Management Plan (EN010169/APP/7.12), the Outline Construction Traffic Management Plan (EN010169/APP/7.13), and the Outline Public Right of Way Management Plan (EN010169/APP/7.15).
 - Lines adjacent to each other share the same alignment.

Coordinate System: British National Grid
Sheet X Centroid Coordinate: 535243 Sheet Y Centroid Coordinate: 315000



BACKGROUND MAPPING INFORMATION HAS BEEN REPRODUCED FROM THE ORDNANCE SURVEY BY PERMISSION OF ORDNANCE SURVEY OF THE CONTROLLER OF HIS MAJESTY'S STATIONERY OFFICE. © CROWN COPYRIGHT AND DATABASE RIGHTS (2025) ORDNANCE SURVEY AC0000808122. BLUESKY INTERNATIONAL LTD ©

Issue	Date	Remarks	Drawn	Checked	Approved
0	MAR 2026	FOR DCO SUBMISSION	JT	MEK	JH

Title

MERIDIAN SOLAR FARM
STREETS, RIGHTS OF WAY AND
ACCESS PLAN
REGULATION 5(2)(k)
SECTION A SHEET 11A OF 12

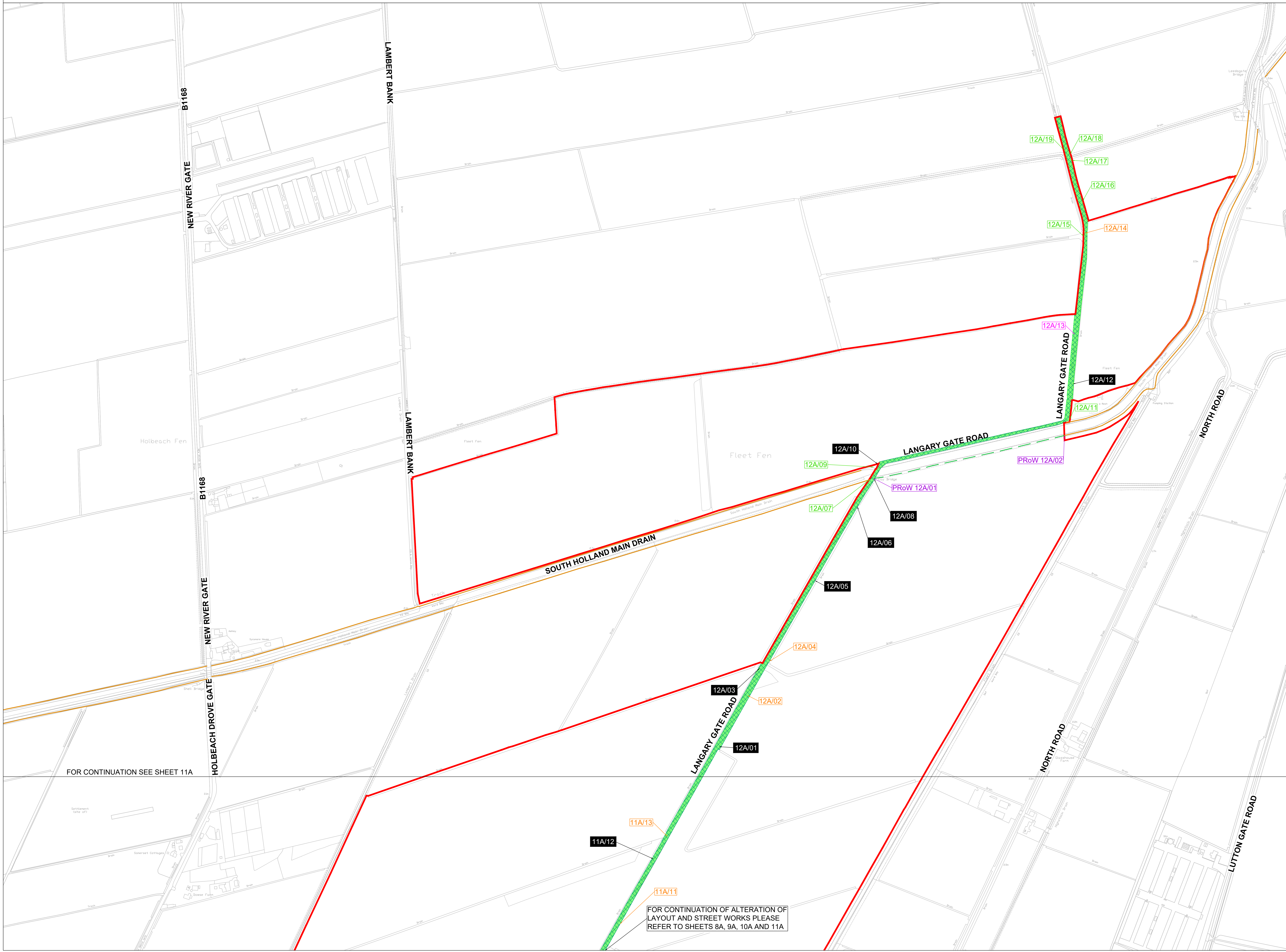
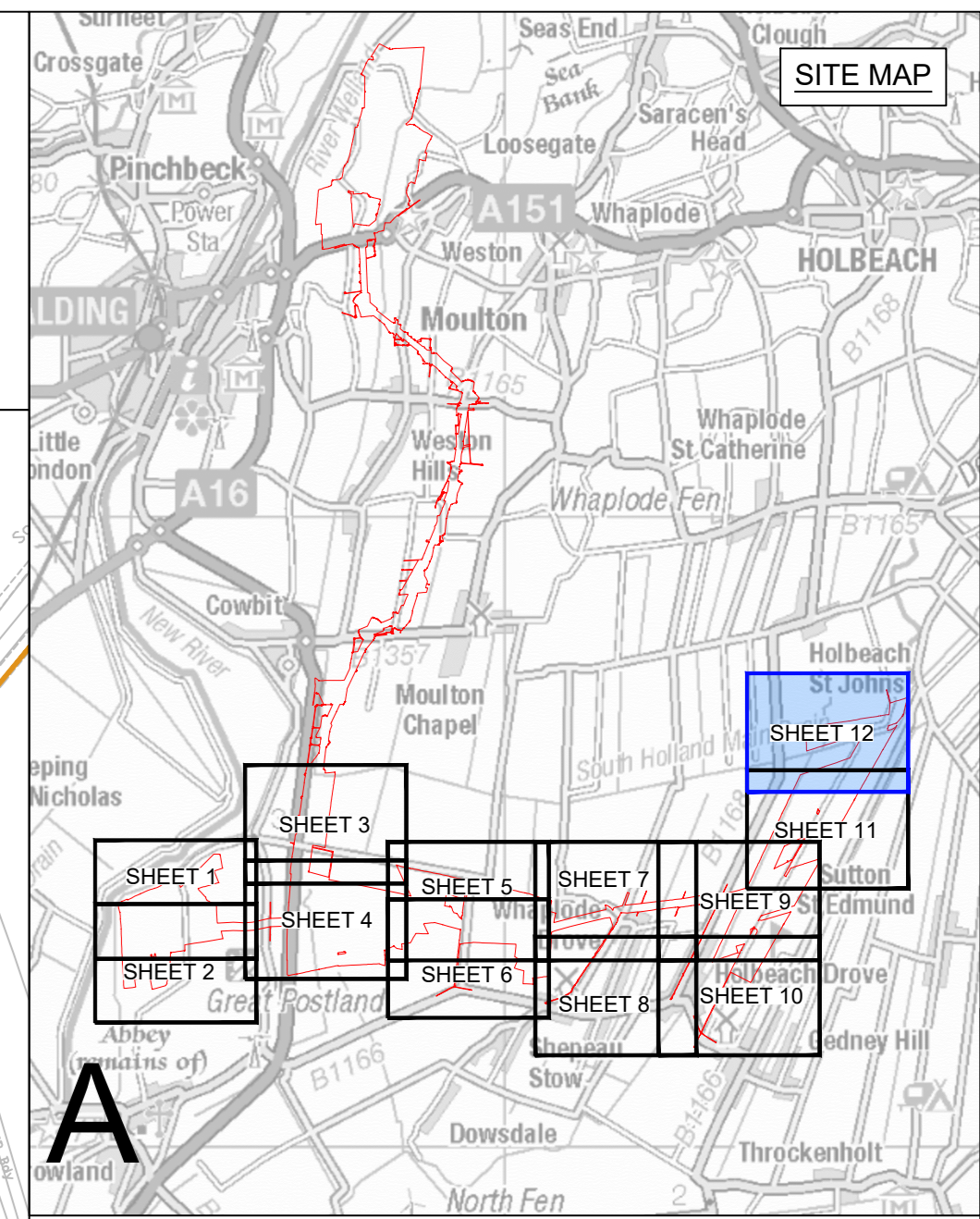


Application Number: EN010169
Meridian Drawing Reference: DCO_AIAC/PS/11

Scale	Sheet Size	Sheet	Issue
1:2,500	A0	SHEET 11 OF 12	0



MERIDIAN SOLAR FARM
STREETS, RIGHTS OF WAY AND ACCESS PLAN
REGULATION 5(2)(k)
SECTION A SHEET 12A OF 12



Legend

- Section boundary
- Sheet index outlines
- Order Limits
- Existing Access to be Retained and Shown for Information Only
- Existing Access to be Closed
- Existing Access to be Managed During Construction
- Existing Access to be Retained and Utilised for Maintenance
- Existing Access to be Retained and Improved
- New Access to be Provided
- Public Right of Way Identifier
- New Permissive Path Identifier
- Existing Public Right of Way
- Proposed Temporary Public Right of Way Closure
- Public Rights of Way to be Managed
- Permanent Authorisation of Use of Motor Vehicles over Public Rights of Way
- New Permissive Path
- Existing Private Road to be Maintained and Managed
- Existing National Cycleway Link Route
- Permanent Alteration of Layout
- Street Works
- Common Land to be Temporarily Closed and/or Managed
- Temporary Common Land Diversion Corridor

- Notes**
1. This drawing is scaled at paper size A0, therefore any prints taken at smaller sizes will affect accuracy of measurement units and should not be scaled against.
 2. All dimensions are in metres unless stated otherwise.
 3. The proposed works shown are illustrative only and will be subject to change as part of detailed design development. Any changes will be limited to being within the Order Limits and any other constraints included in the Development Consent Order.
 4. These plans should be read in conjunction with the Schedules 4 to 7 (inclusive) of the Development Consent Order.
 5. These plans should also be read in conjunction with the Outline Construction Environmental Management Plan (EN010169/APP/7.10), the Outline Operational Environmental Management Plan (EN010169/APP/7.11), the Outline Decommissioning Environmental Management Plan (EN010169/APP/7.12), the Outline Construction Traffic Management Plan (EN010169/APP/7.13), and the Outline Public Right of Way Management Plan (EN010169/APP/7.15).
 6. Lines adjacent to each other share the same alignment.

Coordinate System: British National Grid
Sheet X Centroid Coordinate: 535243 Sheet Y Centroid Coordinate: 316539

BACKGROUND MAPPING INFORMATION HAS BEEN REPRODUCED FROM THE ORDNANCE SURVEY BY PERMISSION OF ORDNANCE SURVEY OF THE CONTROLLER OF HIS MAJESTY'S STATIONERY OFFICE. © CROWN COPYRIGHT AND DATABASE RIGHTS (2025) ORDNANCE SURVEY AC000808122. BLUESKY INTERNATIONAL LTD ©

Issue	Date	Remarks	Drawn	Checked	Approved
0	MAR 2026	FOR DCO SUBMISSION	JT	MEK	JH

Title

**MERIDIAN SOLAR FARM
STREETS, RIGHTS OF WAY AND
ACCESS PLAN
REGULATION 5(2)(k)
SECTION A SHEET 12A OF 12**

Application Number: EN010169

Meridian Drawing Reference: DCO_AIAC/PS/12

Scale: 1:2,500	Sheet Size: A0	Sheet: SHEET 12 OF 12	Issue: 0
----------------	----------------	-----------------------	----------